

Estimated Allowed Area for I-502 Licensed Marijuana Businesses Under City and State Regulations

(includes growing, processing, and retail facilities)

Discussion Draft




S o u n d

Planning Analysis

Not for Regulatory Purposes

Lake Washington

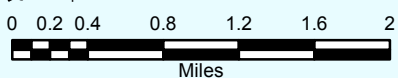
P u g e t

- I-502 Licensed Marijuana Businesses Not Likely to be Allowed**
-  Brown shaded area
- I-502 Licensed Marijuana Businesses Potentially Allowed**
-  Yellow shaded area: Area if Traditional Buffer is Used
-  Pink shaded area: Additional Area if Common Path of Travel is Used



Prepared by: City of Seattle
9/4/2013 Department of Planning and Development

No warranties of any sort, including accuracy, fitness or merchantability, accompany this product



This map is intended for planning-level analysis only and should not be used for determining potential compliance with regulations. The location of boundaries shown are approximate and will change over time. Areas shown as potentially allowed include right-of-way and were not analyzed to determine whether developable sites exist. City marijuana regulations do not modify Federal law.

