

1
2
3
4
5
6
7
8
9
10
11
12
13
14
15
16
17
18
19
20
21
22
23
24
25
26

A TRUE COPY RECEIVED

COPY

APR 22 2015

BUREAU OF LAND MANAGEMENT

RECEIVED

UNITED STATES DEPARTMENT OF THE INTERIOR
BUREAU OF LAND MANAGEMENT

RM APR 24 2015
DW
Board of Land Appeals

UNITED STATES OF AMERICA,

Contestant/Respondent,

v.

GEORGE E. BACKES and RICK BARCLAY,

Contestees/Appellants.

3809 (ORM020)
OR68322
ORMC20078-ORMC20083

NOTICE OF APPEAL


2015-142

In accordance with 43 C.F.R. § 4.411 and 4.413, George E. Backes and Rick Barclay appeal the Decision of Noncompliance and Order dated March 18, 2015. A copy of that decision appealed is attached hereto.

Appellants reserve the right pursuant to 43 C.F.R. § 4.412 and 4.413 to file Appellants' Statement of Reasons within 30 days after filing this Notice of Appeal.

DATED this 23 day of April 2015.


GEORGE E. BACKES
2750 Demaray Drive
Grants Pass, OR 97527


RICK BARCLAY
P.O. Box 3397
Applegate, OR 97530



BUREAU OF LAND MANAGEMENT
 Medford District Office
 3040 Biddle Road
 Medford, Oregon 97504
 email address: BLM_OR_MD_Mail@blm.gov

IN REPLY REFER TO:

3809 (ORM020)
 OR6832201
 ORMC20078-ORMC20083

MAR 14 2015

2015-142

Effective date is date of delivery

DECISION

CERTIFIED MAIL - RETURN RECEIPT REQUESTED (7004 2510 0004 2768 3221)
 George E. Backes : 43 CFR 3809
 2750 Demaray Drive :
 Grants Pass, OR 97527 :

CERTIFIED MAIL - RETURN RECEIPT REQUESTED (7004 2510 0004 2768 3214)
 Rick Barclay : 43 CFR 3809
 P.O. Box 3397 :
 Applegate, OR 97530 :

Notice of Noncompliance

On January 28, 2015, the Bureau of Land Management (BLM) conducted a site inspection of the Sugar Pine, Sugar Pine Ext, Black Jack, Black Jack #3, Oregonian, and Golden Cycle mining claims (ORMC20078-ORMC20083) located in Township 35 South, Range 8 West, Sections 3 and 4, Willamette Meridian, Josephine County, Oregon.

The BLM observed the presence of mechanized earth-moving equipment (a small bulldozer and a mini-excavator) which has been used recently to bury and install a water pipe system, improve roads, clear adit entrances, and level areas for structures and work areas.

A review of the files shows a Public Law 167 determination, OR06656 and OR13801, as denoted on the Federal Master Title Plat, pre-1955 "surface rights" do not exist on any of the above-mentioned claims.

The observations exceed "casual use" as defined by 43 Code of Federal Regulations (CFR) § 3809.5 and required a notice or plan of operations. Neither a notice nor plan of operations has been filed with the BLM for the observed mining activities at this location.

Based on our inspection and records, the BLM finds that you have violated the following prohibited acts described in 43 CFR § 3809.605 (enclosed):

- § 3809.605(b) Beginning operations other than casual use, before filing a notice as required by § 3809.21 or receiving an approved plan of operations as required by § 809.412. You do not have concurrence for notice activities or an approved plan of operations at this location.
- § 3809.605(d) Beginning operations prior to providing a financial guarantee. You have not submitted a financial guarantee for these operations.

Under the authority of 43 § CFR 3809.601(a), you are ordered to:

- Submit a complete notice or plan of operations per § 3809.301 or § 3809.401 within 30 days of receipt of this order.
- Submit an acceptable financial guarantee that meets the requirements of § 3809.551 within 30 days of either notice concurrence from the BLM or plan of operation approval from the BLM.
- Immediately cease any activities other than casual use or reclamation until you have received BLM concurrence with your notice or approval of your plan of operations and BLM has accepted your financial guarantee.
- Unless otherwise authorized, the above-ordered actions shall be completed within 60 days of receipt of this letter.


Alternatively you may:

- Remove all mechanized earthmoving equipment from the mining claims within 30 days of receipt of this order.
- Reclaim all disturbances caused by mechanized earthmoving equipment no later than 30 days of receipt of this order.
- Restrict mining activities to casual use unless you have concurrence or authorization from the BLM.

If you do not comply with any part of this order, the BLM may take further action against you pursuant to 43 CFR § 3809.601(b) and issue a Suspension Order. Additionally, action could be taken under 43 CFR § 3809.604 or § 3809.700.

If you do not agree and are adversely affected by this decision you may ask for a review by the State Director as described in § 3809.800 or you may appeal to the Interior Board of Land Appeals under the provisions of 43 CFR part 4 (appeal procedures and Form 1842-1, enclosed).

If you have any questions, please contact Kirby Bean at (541) 618-2233.



(ACTING FOR)

Allen Bollschweiler
Field Manager
Grants Pass Resource Area

Enclosures

cc:

Adam Sully
Special Agent
U.S. Bureau of Land Management
1717 Fabry Road SE
Salem, OR 97306

COPY

A TRUE COPY

RECEIVED

APR 22 2015

WESTPORT DISTRICT OFFICE
BUREAU OF LAND MANAGEMENT

RECEIVED

APR 24 2015

Board of Land Appeals

UNITED STATES DEPARTMENT OF THE INTERIOR

BUREAU OF LAND MANAGEMENT

UNITED STATES OF AMERICA,

AFFIDAVIT OF RICK BARCLAY

Contestant/Respondent,

3715 (ORM020)

OR68322

v.

ORMC20078-ORMC20083

GEORGE E. BACKES and RICK BARCLAY,

3809 (ORM020)

OR6832201

Contestees/Appellants.

ORMC20078-ORMC20083

I, Rick Barclay, being first duly sworn, depose and say:

1. I make this affidavit in connection with Appellants' Petition for Stay.
2. Along with George Backes, I own the mining claims referenced as follows:

<u>Name</u>	<u>ORMC</u>
Sugar Pine	20078
Sugar Pine Extension	20079
Black Jack	20080
Black Jack #3	20081
Oregonian	20082
Golden Cycle	20083

3. We acquired the claims in 2013. Since we purchased the claims, we have pursued their development as paying mines. This has always been with the understanding that these claims, predating the Multiple Surface Use Act of 1955, included the right to possess and control the surface resources. Until earlier this year, nothing had suggested to us that the surface rights were ever severed or relinquished. Since then, we have attempted to investigate whether the surface rights were severed or relinquished. We have submitted several requests to the BLM

1 under the Freedom of Information Act and do not yet have full responses. It is impossible for us
2 to evaluate the position of the BLM without full disclosure of the documents we have requested.

3 4. The claims are in the Galice Creek Mining District, approximately 5 miles from
4 the community of Galice and 35 miles from Grants Pass, Oregon. The claims are accessed from
5 Merlin Galice Highway, to Galice Creek Road, then to Peavine Road.

6 5. Work we have pursued in developing the claims includes assembling on-site
7 mining equipment including a bulldozer, front end loader, a sawmill, an excavator, a ball mill,
8 and two stamp mills, along with tools and supplies necessary to operate this equipment. The fair
9 market value of the mining equipment on site exceeds \$50,000.

10 6. We have constructed a small cabin on the Black Jack claim. This is for use by
11 miners and caretakers. It is essential to occupy the claims for the security of the mine and
12 mining equipment and to prevent trespassing. The cabin is essential to our mining plan.

13 7. It is important to our mining plan to be able to maintain equipment on site.
14 Moving the equipment is expensive and time-consuming and would substantially interfere with
15 our efforts to work our claims.

16 8. Since we acquired the claims, we have devoted substantial resources to
17 developing the ability to resume mining. We have restored access roads and several tunnels and
18 open cuts. All of this work has been done based on the understanding that the claims included
19 rights to the surface estate.

20 9. Based on information we have been able to determine, it does not appear the
21 BLM properly severed the surface estate for our mining claims and we assert ownership of all
22 surface rights. Attached as **Exhibit 1** are the BLM's Serial Register Pages for all of the mining
23 claims at issue in our appeals. These show the date of original location dates of the claims.
24 They do not reflect severance of the surface estate nor does the master title plat. It appears that
25 substantial defects exist in the BLM's process to attempt to sever surface rights, including but
26 not limited to an ineffective Affidavit of Examination and the attempted "withdrawal" of the


1 Verified Statement filed to preserve surface rights by one who, at that time, was not a legal
2 owner of the claim. See Exhibit 2. The BLM admitted in public records that significant
3 “discrepancies” have existed with its implementation of PL-167. It appears that the agency
4 acknowledged those in 1969 when it acquired an easement over the Sugar Pine South Extension
5 and the Black Jack mining claims. If the agency owned the surface rights at that time, then it
6 would have been unnecessary for it to acquire the easement. Exhibit 2 includes some of the
7 documents we have been able to obtain with respect to our appeal, which appear to show the
8 BLM’s failure to comply with the requirements of section 5 of PL-167.


9 10. If the decisions are enforced during the pendency of our appeals, we will suffer
10 severe and irreparable harm. If we are required to move our equipment and the cabin we
11 constructed in reliance on our understanding that we owned the surface estate, it will cost us
12 thousands of dollars. If we are required to restore all surface disturbances then a substantial
13 amount of our work to restore the tunnels, open cuts, and access roads will be lost. If we cannot
14 maintain equipment on site we will be unable to effectively manage the tunnels, roads, and cuts.

15 DATED this 23 day of April 2015.

16 
17 _____
18 RICK BARCLAY

19 Subscribed and sworn to before me this 23 day of April 2015.

20 
21 _____
22 Notary Public of Oregon




DEPARTMENT OF THE INTERIOR
BUREAU OF LAND MANAGEMENT
MINING CLAIMS
(MASS) Serial Register Page

Run Date/Time: 04/01/15 07:33 AM

Page 1 of 1

01 05-10-1872;017STAT0091;30USC26,28,34

Total Acres

Serial Number

Case Type 384101: LODE CLAIM

20.660

ORMC20078

Claim Name: SUGAR PINE

Lead File Number

Case Disposition: ACTIVE

ORMC20078

Required Maintenance Fee: \$155.00

Name & Address

Int Rel

BACKES GEORGE E

CLAIMANT

2750 DEMARAY DR GRANTS PASS, OR 97527-9309

BARCLAY RICK

CLAIMANT

PO BOX 3397 APPELEGATE, OR 97530-3397

County / State

District

JOSEPHINE County, OR

MEDFORD DISTRICT OFFICE

Mer Twp Rng Sec

Subdivision

33 0350S 0080W 003

NW

Act Date	Code	Action Text	Action Remarks	Receipt Number
02/09/1846	403	LOCATION DATE		
09/17/1979	395	RECORDATION NOTICE RECD		

EXHIBIT
PAGE

1
1

DEPARTMENT OF THE INTERIOR
 BUREAU OF LAND MANAGEMENT
 MINING CLAIMS
 (MASS) Serial Register Page

Run Date/Time: 04/01/15 07:33 AM

Page 2 of

04/02/2014	483	SMALL MINER CERT FILED	2015	
04/02/2014	480	EVID OF ASSMT FILED	2014	3001233
08/06/2013	682	MAINTENANCE FEE/\$140	2014;\$140	2848471
09/24/2012	480	EVID OF ASSMT FILED	2012	2662295
09/01/2012	682	MAINTENANCE FEE/\$140	2013;\$140	2743552
08/31/2011	483	SMALL MINER CERT FILED	2012	
08/31/2011	480	EVID OF ASSMT FILED	2011	2421802
08/23/2010	483	SMALL MINER CERT FILED	2011	
08/23/2010	480	EVID OF ASSMT FILED	2010	2197846
06/25/2009	483	SMALL MINER CERT FILED	2010	
06/25/2009	480	EVID OF ASSMT FILED	2009	1946417
05/19/2008	480	EVID OF ASSMT FILED	2008	1708639
10/24/2007	483	SMALL MINER CERT FILED	2009	
08/03/2007	483	SMALL MINER CERT FILED	2008	
08/03/2007	480	EVID OF ASSMT FILED	2007	1536200
08/30/2006	483	SMALL MINER CERT FILED	2007	
08/30/2006	480	EVID OF ASSMT FILED	2006	1348010
08/31/2005	483	SMALL MINER CERT FILED	2006	
08/31/2005	480	EVID OF ASSMT FILED	2005	1144098
08/16/2004	483	SMALL MINER CERT FILED	2005	
08/16/2004	480	EVID OF ASSMT FILED	2004	929229
08/06/2003	483	SMALL MINER CERT FILED	2004	
08/18/2003	480	EVID OF ASSMT FILED	2003	733157
07/08/2002	483	SMALL MINER CERT FILED	2003	
07/08/2002	480	EVID OF ASSMT FILED	2002	519311
08/24/2001	480	EVID OF ASSMT FILED	2001	364756
07/23/2001	483	SMALL MINER CERT FILED	2002	
08/14/2000	483	SMALL MINER CERT FILED	2001	
08/14/2000	480	EVID OF ASSMT FILED	2000	168167
08/05/1999	483	SMALL MINER CERT FILED	2000	
08/05/1999	480	EVID OF ASSMT FILED	1999	
08/10/1998	483	SMALL MINER CERT FILED	1999	
08/10/1998	480	EVID OF ASSMT FILED	1998	
08/07/1997	480	EVID OF ASSMT FILED	1997	
08/20/1997	483	SMALL MINER CERT FILED	1998	
08/12/1996	480	EVID OF ASSMT FILED	1996	
07/15/1996	483	SMALL MINER CERT FILED	1997	
08/07/1995	483	SMALL MINER CERT FILED	1996	
08/14/1995	480	EVID OF ASSMT FILED	1995	
11/07/1994	480	EVID OF ASSMT FILED	1994	
11/08/1993	480	EVID OF ASSMT FILED	1993	
07/29/1993	483	SMALL MINER CERT FILED	1993	
07/29/1993	483	SMALL MINER CERT FILED	1994	
07/29/1993	483	SMALL MINER CERT FILED	1995	
11/05/1992	480	EVID OF ASSMT FILED	1992	

NO WARRANTY IS MADE BY BLM FOR USE OF THE DATA FOR PURPOSES NOT INTENDED BY BLM

EXHIBIT
PAGE

1
2

DEPARTMENT OF THE INTERIOR
BUREAU OF LAND MANAGEMENT
MINING CLAIMS
(MASS) Serial Register Page

Run Date/Time: 04/01/15 07:35 AM

Page 3 of

10/30/2014	393	DECISION/NOTICE ISSUED	REQUEST FEES FOR QCD	
10/29/2014	396	TRF OF INTEREST FILED	SPURLING KELLEY D	3167136
04/07/2014	393	DECISION/NOTICE ISSUED	WAIVER SIGNATURES	
04/02/2014	486	UNACCEPTABLE WAIVER	2015	
04/16/2014	113	ADDITIONAL INFO RECEIVED	CORRECTED 2015 WAIVER	
04/10/2013	396	TRF OF INTEREST FILED	STREIFF ROBERT 1	2771818
04/10/2013	396	TRF OF INTEREST FILED	STREIFF ROBERT E	2771818
02/08/2013	188	DECISION VACATED	BLM DECISION 12/17/12	
02/08/2013	393	DECISION/NOTICE ISSUED	PAY REQUIRED 2013 MF	
02/21/2013	113	ADDITIONAL INFO RECEIVED	MF PAYMENT 2013	
12/17/2012	393	DECISION/NOTICE ISSUED	2013 WAIVER NTF	
09/24/2012	486	UNACCEPTABLE WAIVER	2013	
09/12/2006	393	DECISION/NOTICE ISSUED	INSUFF FEE	
12/24/2003	379	REFUND AUTHORIZED	\$30.00	780163
08/06/2003	170	ADDRESS CHANGE FILED	STREIFF ROBERT	
08/24/2000	396	TRF OF INTEREST FILED	NANCY PIEREN TERBERG	185141
08/24/2000	396	TRF OF INTEREST FILED	LYLE WIESE	185141
08/24/2000	396	TRF OF INTEREST FILED	HELEN WIESE	185141
04/27/1999	266	SUBJECT TO O&C		
04/27/1999	669	LAND STATUS CHECKED		
12/23/1991	396	TRF OF INTEREST FILED	PIEREN LUCILE E	
09/17/1979	500	MAP IN LEAD FILE	ORMC20078-20085;	
09/17/1979	501	ACCT ADV IN LEAD FILE	ORMC20078-20085;	
02/15/1876	404	COUNTY RECORDATION	0;3;73	

Line Nr	Remarks
0001	STREIFF QCD TO BACKES/SPURLING EFFEC 03/20/2013;
0002	PIEREN QCD PART INTEREST TO TUNBERG ON 5/14/91;
0003	WIESE LYLE/ HELEN & TUNBERG QCD TO STREIFF COUNTY
0004	RCRD 8/24/00;
0005	SPURLING QCD TO BARCLAY COUNTY RECORD 10/27/2014;

EXHIBIT
PAGE

1
3


DEPARTMENT OF THE INTERIOR
BUREAU OF LAND MANAGEMENT
MINING CLAIMS
(MASS) Serial Register Page

Run Date/Time: 04/01/15 07:35 AM

Page 4 of

01 05-10-1872;017STAT0091;30USC26,28,34 Case Type 384101: LODE CLAIM Claim Name: SUGAR PINE S EXT Case Disposition: ACTIVE Required Maintenance Fee: \$155.00 Name & Address	Total Acres 20.660	<u>Serial Number</u> ORMC20079 <u>Lead File Number</u> ORMC20078 Int Rel
---	------------------------------	---

BACKES GEORGE E 2750 DEMARAY DR GRANTS PASS, OR 97527-9309 BARCLAY RICK PO BOX 3397 APPELEGATE, OR 97530-3397	CLAIMANT CLAIMANT
--	--------------------------

County / State	District
JOSEPHINE County, OR	MEDFORD DISTRICT OFFICE

Mer Twp Rng Sec	Subdivision
33 0350S 0080W 003	NW, SW
33 0350S 0080W 004	NE, SE

Act Date	Code	Action Text	Action Remarks	Receipt Number
03/27/1975	403	LOCATION DATE		
09/17/1979	395	RECORDATION NOTICE RECD		

EXHIBIT 1
 PAGE 4

DEPARTMENT OF THE INTERIOR
 BUREAU OF LAND MANAGEMENT
 MINING CLAIMS
 (MASS) Serial Register Page

Run Date/Time: 04/01/15 07:35 AM

Page 5 of

04/02/2014	483	SMALL MINER CERT FILED	2015	
04/02/2014	480	EVID OF ASSMT FILED	2014	3001233
08/06/2013	682	MAINTENANCE FEE/\$140	2014;\$140	2848471
09/24/2012	480	EVID OF ASSMT FILED	2012	2662295
09/01/2012	682	MAINTENANCE FEE/\$140	2013;\$140	2743552
08/31/2011	483	SMALL MINER CERT FILED	2012	
08/31/2011	480	EVID OF ASSMT FILED	2011	2421802
08/23/2010	483	SMALL MINER CERT FILED	2011	
08/23/2010	480	EVID OF ASSMT FILED	2010	2197846
06/25/2009	483	SMALL MINER CERT FILED	2010	
06/25/2009	480	EVID OF ASSMT FILED	2009	1946417
05/19/2008	480	EVID OF ASSMT FILED	2008	1708639
10/24/2007	483	SMALL MINER CERT FILED	2009	
08/03/2007	483	SMALL MINER CERT FILED	2008	
08/03/2007	480	EVID OF ASSMT FILED	2007	1536200
08/30/2006	483	SMALL MINER CERT FILED	2007	
08/30/2006	480	EVID OF ASSMT FILED	2006	1348010
08/31/2005	483	SMALL MINER CERT FILED	2006	
08/31/2005	480	EVID OF ASSMT FILED	2005	1144098
08/16/2004	483	SMALL MINER CERT FILED	2005	
08/16/2004	480	EVID OF ASSMT FILED	2004	929229
08/06/2003	483	SMALL MINER CERT FILED	2004	
08/18/2003	480	EVID OF ASSMT FILED	2003	733157
08/09/2002	480	EVID OF ASSMT FILED	2002	536676
07/29/2002	483	SMALL MINER CERT FILED	2003	
08/24/2001	480	EVID OF ASSMT FILED	2001	364756
07/23/2001	483	SMALL MINER CERT FILED	2002	
08/14/2000	483	SMALL MINER CERT FILED	2001	
08/14/2000	480	EVID OF ASSMT FILED	2000	168167
08/05/1999	483	SMALL MINER CERT FILED	2000	
08/05/1999	480	EVID OF ASSMT FILED	1999	
08/10/1998	483	SMALL MINER CERT FILED	1999	
08/10/1998	480	EVID OF ASSMT FILED	1998	
08/07/1997	480	EVID OF ASSMT FILED	1997	
08/20/1997	483	SMALL MINER CERT FILED	1998	
08/12/1996	480	EVID OF ASSMT FILED	1996	
07/15/1996	483	SMALL MINER CERT FILED	1997	
08/07/1995	483	SMALL MINER CERT FILED	1996	
08/14/1995	480	EVID OF ASSMT FILED	1995	
11/07/1994	480	EVID OF ASSMT FILED	1994	
11/08/1993	480	EVID OF ASSMT FILED	1993	
07/29/1993	483	SMALL MINER CERT FILED	1993	
07/29/1993	483	SMALL MINER CERT FILED	1994	
07/29/1993	483	SMALL MINER CERT FILED	1995	
11/05/1992	480	EVID OF ASSMT FILED	1992	

EXHIBIT
PAGE

1
5

NO WARRANTY IS MADE BY BLM FOR USE OF THE DATA FOR PURPOSES NOT INTENDED BY BLM


DEPARTMENT OF THE INTERIOR
BUREAU OF LAND MANAGEMENT
MINING CLAIMS
(MASS) Serial Register Page

Run Date/Time: 04/01/15 07:35 AM

Page 6 of

10/30/2014	393	DECISION/NOTICE ISSUED	REQUEST FEES FOR QCD	
10/29/2014	396	TRF OF INTEREST FILED	SPURLING KELLEY D	3167136
04/07/2014	393	DECISION/NOTICE ISSUED	WAIVER SIGNATURES	
04/02/2014	486	UNACCEPTABLE WAIVER	2015	
04/16/2014	113	ADDITIONAL INFO RECEIVED	CORRECTED 2015 WAIVER	
04/10/2013	396	TRF OF INTEREST FILED	STREIFF ROBERT 1	2771818
04/10/2013	396	TRF OF INTEREST FILED	STREIFF ROBERT E	2771818
02/08/2013	188	DECISION VACATED	BLM DECISION 12/17/12	
02/08/2013	393	DECISION/NOTICE ISSUED	PAY REQUIRED 2013 MF	
02/21/2013	113	ADDITIONAL INFO RECEIVED	MF PAYMENT 2013	
12/17/2012	393	DECISION/NOTICE ISSUED	2013 WAIVER NTF	
09/24/2012	486	UNACCEPTABLE WAIVER	2013	
08/06/2003	170	ADDRESS CHANGE FILED	STREIFF ROBERT	
08/24/2000	396	TRF OF INTEREST FILED	NANCY PIEREN TERBERG	185141
08/24/2000	396	TRF OF INTEREST FILED	LYLE WIESE	185141
08/24/2000	396	TRF OF INTEREST FILED	HELEN WIESE	185141
04/27/1999	266	SUBJECT TO O&C		
04/27/1999	669	LAND STATUS CHECKED		
12/23/1991	396	TRF OF INTEREST FILED	PIEREN LUCILE E	
09/17/1979	500	MAP IN LEAD FILE	ORMC20078-20085;	
09/17/1979	501	ACCT ADV IN LEAD FILE	ORMC20078-20085;	
03/28/1975	404	COUNTY RECORDATION	37384;81;191	

Line Nr	Remarks
0001	STREIFF QCD TO BACKES/SPURLING EFFEC 03/20/2013;
0002	PIEREN QCD PART INTEREST TO TUNBERG ON 5/14/91;
0003	LYLE & HELEN WIESE & N TUNBERG QCD TO STREIFF COUNTY
0004	RCRD 8/24/00;
0005	SPURLING QCD TO BARCLAY COUNTY RECORD 10/27/2014;

NO WARRANTY IS MADE BY BLM FOR USE OF THE DATA FOR PURPOSES NOT INTENDED BY BLM

EXHIBIT
PAGE

1
10

DEPARTMENT OF THE INTERIOR
 BUREAU OF LAND MANAGEMENT
 MINING CLAIMS
 (MASS) Serial Register Page

Run Date/Time: 04/01/15 07:35 AM

Page 7 of

01 05-10-1872;017STAT0091;30USC26,28,34	Total Acres	
Case Type 384101: LODE CLAIM	20.660	<u>Serial Number</u>
Claim Name: BLACK JACK		ORMC20080
Case Disposition: ACTIVE		<u>Lead File Number</u>
Required Maintenance Fee: \$155.00		ORMC20078
Name & Address		Int Rel

BACKES GEORGE E 2750 DEMARAY DR GRANTS PASS, OR 97527-9309	CLAIMANT
BARCLAY RICK PO BOX 3397 APPELEGATE, OR 97530-3397	CLAIMANT

<u>County / State</u>	<u>District</u>
JOSEPHINE County, OR	MEDFORD DISTRICT OFFICE

<u>Mer Twp Rng Sec</u>	<u>Subdivision</u>
33 0340S 0080W 033	SE
33 0350S 0080W 004	NE

Act Date	Code	Action Text	Action Remarks	Receipt Number
07/17/1900	403	LOCATION DATE		
09/17/1979	395	RECORDATION NOTICE RECD		

EXHIBIT 1
 PAGE 1

DEPARTMENT OF THE INTERIOR
BUREAU OF LAND MANAGEMENT
MINING CLAIMS
(MASS) Serial Register Page

Run Date/Time: 04/01/15 07:35 AM

Page 8 of

04/02/2014	483	SMALL MINER CERT FILED	2015	
04/02/2014	480	EVID OF ASSMT FILED	2014	3001233
08/06/2013	682	MAINTENANCE FEE/\$140	2014;\$140	2848471
09/24/2012	480	EVID OF ASSMT FILED	2012	2662295
09/01/2012	682	MAINTENANCE FEE/\$140	2013;\$140	2743552
08/31/2011	483	SMALL MINER CERT FILED	2012	
08/31/2011	480	EVID OF ASSMT FILED	2011	2421802
08/23/2010	483	SMALL MINER CERT FILED	2011	
08/23/2010	480	EVID OF ASSMT FILED	2010	2197846
06/25/2009	483	SMALL MINER CERT FILED	2010	
06/25/2009	480	EVID OF ASSMT FILED	2009	1946417
05/19/2008	480	EVID OF ASSMT FILED	2008	1708639
10/24/2007	483	SMALL MINER CERT FILED	2009	
08/03/2007	483	SMALL MINER CERT FILED	2008	
08/03/2007	480	EVID OF ASSMT FILED	2007	1536200
08/30/2006	483	SMALL MINER CERT FILED	2007	
08/30/2006	480	EVID OF ASSMT FILED	2006	1348010
08/31/2005	483	SMALL MINER CERT FILED	2006	
08/31/2005	480	EVID OF ASSMT FILED	2005	1144098
08/16/2004	483	SMALL MINER CERT FILED	2005	
08/16/2004	480	EVID OF ASSMT FILED	2004	929229
08/06/2003	483	SMALL MINER CERT FILED	2004	
08/18/2003	480	EVID OF ASSMT FILED	2003	733157
08/09/2002	480	EVID OF ASSMT FILED	2002	536676
07/29/2002	483	SMALL MINER CERT FILED	2003	
08/24/2001	480	EVID OF ASSMT FILED	2001	364756
07/23/2001	483	SMALL MINER CERT FILED	2002	
08/14/2000	483	SMALL MINER CERT FILED	2001	
08/14/2000	480	EVID OF ASSMT FILED	2000	168167
08/05/1999	483	SMALL MINER CERT FILED	2000	
08/05/1999	480	EVID OF ASSMT FILED	1999	
08/10/1998	483	SMALL MINER CERT FILED	1999	
08/10/1998	480	EVID OF ASSMT FILED	1998	
08/07/1997	480	EVID OF ASSMT FILED	1997	
08/20/1997	483	SMALL MINER CERT FILED	1998	
08/12/1996	480	EVID OF ASSMT FILED	1996	
07/15/1996	483	SMALL MINER CERT FILED	1997	
08/07/1995	483	SMALL MINER CERT FILED	1996	
08/14/1995	480	EVID OF ASSMT FILED	1995	
11/07/1994	480	EVID OF ASSMT FILED	1994	
11/08/1993	480	EVID OF ASSMT FILED	1993	
07/29/1993	483	SMALL MINER CERT FILED	1993	
07/29/1993	483	SMALL MINER CERT FILED	1994	
07/29/1993	483	SMALL MINER CERT FILED	1995	
11/05/1992	480	EVID OF ASSMT FILED	1992	

EXHIBIT
PAGE

1

8

DEPARTMENT OF THE INTERIOR
BUREAU OF LAND MANAGEMENT
MINING CLAIMS
(MASS) Serial Register Page

Run Date/Time: 04/01/15 07:35 AM

Page 9 of

10/30/2014	393	DECISION/NOTICE ISSUED	REQUEST FEES FOR QCD	
10/29/2014	396	TRF OF INTEREST FILED	SPURLING KELLEY D	3167136
04/07/2014	393	DECISION/NOTICE ISSUED	WAIVER SIGNATURES	
04/02/2014	486	UNACCEPTABLE WAIVER	2015	
04/16/2014	113	ADDITIONAL INFO RECEIVED	CORRECTED 2015 WAIVER	
04/10/2013	396	TRF OF INTEREST FILED	STREIFF ROBERT 1	2771818
04/10/2013	396	TRF OF INTEREST FILED	STREIFF ROBERT E	2771818
02/08/2013	188	DECISION VACATED	BLM DECISION 12/17/12	
02/08/2013	393	DECISION/NOTICE ISSUED	PAY REQUIRED 2013 MF	
02/21/2013	113	ADDITIONAL INFO RECEIVED	MF PAYMENT 2013	
12/17/2012	393	DECISION/NOTICE ISSUED	2013 WAIVER NTF	
09/24/2012	486	UNACCEPTABLE WAIVER	2013	
08/06/2003	170	ADDRESS CHANGE FILED	STREIFF ROBERT	
08/24/2000	396	TRF OF INTEREST FILED	NANCY PIEREN TERBERG	185141
08/24/2000	396	TRF OF INTEREST FILED	LYLE WIESE	185141
08/24/2000	396	TRF OF INTEREST FILED	HELEN WIESE	185141
04/27/1999	266	SUBJECT TO O&C		
04/27/1999	669	LAND STATUS CHECKED		
12/23/1991	396	TRF OF INTEREST FILED	PIEREN LUCILE E	
09/17/1979	500	MAP IN LEAD FILE	ORMC20078-20085;	
09/17/1979	501	ACCT ADV IN LEAD FILE	ORMC20078-20085;	
08/03/1900	404	COUNTY RECORDATION	0;13;436	

Line Nr	Remarks
0001	STREIFF QCD TO BACKES/SPURLING EFFEC 03/20/2013;
0002	PIEREN QCD PART INTEREST TO TUNBERG ON 5/14/91;
0003	LYLE & HELEN WIESE & N TUNBERG QCD TO STREIFF COUNTY
0004	RCRD 8/24/00;
0005	SPURLING QCD TO BARCLAY COUNTY RECORD 10/27/2014;

EXHIBIT
PAGE

1

9

DEPARTMENT OF THE INTERIOR
 BUREAU OF LAND MANAGEMENT
 MINING CLAIMS
 (MASS) Serial Register Page

Run Date/Time: 04/01/15 07:35 AM

Page 10 of

01 05-10-1872;017STAT0091;30USC26,28,34

Total Acres

Serial Number

Case Type 384101: LODE CLAIM

20.660

ORMC20081

Claim Name: BLACK JACK #3

Lead File Number

Case Disposition: ACTIVE

ORMC20078

Required Maintenance Fee: \$155.00

Name & Address

Int Rel

BACKES GEORGE E

CLAIMANT

2750 DEMARAY DR GRANTS PASS, OR 97527-9309

BARCLAY RICK

CLAIMANT

PO BOX 3397 APPELEGATE, OR 97530-3397

County / State

District

JOSEPHINE County, OR

MEDFORD DISTRICT OFFICE

Mer Twp Rng Sec

Subdivision

33 0350S 0080W 004

NE

Act Date	Code	Action Text	Action Remarks	Receipt Number
08/21/1900	403	LOCATION DATE		
09/17/1979	395	RECORDATION NOTICE RECD		

EXHIBIT

PAGE

1

 10

DEPARTMENT OF THE INTERIOR
 BUREAU OF LAND MANAGEMENT
 MINING CLAIMS
 (MASS) Serial Register Page

Run Date/Time: 04/01/15 07:35 AM

Page 11 of

04/02/2014	483	SMALL MINER CERT FILED	2015	
04/02/2014	480	EVID OF ASSMT FILED	2014	3001233
08/06/2013	682	MAINTENANCE FEE/\$140	2014;\$140	2848471
09/24/2012	480	EVID OF ASSMT FILED	2012	2662295
09/01/2012	682	MAINTENANCE FEE/\$140	2013;\$140	2743552
08/31/2011	483	SMALL MINER CERT FILED	2012	
08/31/2011	480	EVID OF ASSMT FILED	2011	2421802
08/23/2010	483	SMALL MINER CERT FILED	2011	
08/23/2010	480	EVID OF ASSMT FILED	2010	2197846
06/25/2009	483	SMALL MINER CERT FILED	2010	
06/25/2009	480	EVID OF ASSMT FILED	2009	1946417
05/19/2008	480	EVID OF ASSMT FILED	2008	1708639
10/24/2007	483	SMALL MINER CERT FILED	2009	
08/03/2007	483	SMALL MINER CERT FILED	2008	
08/03/2007	480	EVID OF ASSMT FILED	2007	1536200
08/30/2006	483	SMALL MINER CERT FILED	2007	
08/30/2006	480	EVID OF ASSMT FILED	2006	1348010
08/31/2005	483	SMALL MINER CERT FILED	2006	
08/31/2005	480	EVID OF ASSMT FILED	2005	1144098
08/16/2004	483	SMALL MINER CERT FILED	2005	
08/16/2004	480	EVID OF ASSMT FILED	2004	929229
08/06/2003	483	SMALL MINER CERT FILED	2004	
08/18/2003	480	EVID OF ASSMT FILED	2003	733157
08/09/2002	480	EVID OF ASSMT FILED	2002	536676
07/29/2002	483	SMALL MINER CERT FILED	2003	
08/24/2001	480	EVID OF ASSMT FILED	2001	364756
07/23/2001	483	SMALL MINER CERT FILED	2002	
08/14/2000	483	SMALL MINER CERT FILED	2001	
08/14/2000	480	EVID OF ASSMT FILED	2000	168167
08/05/1999	483	SMALL MINER CERT FILED	2000	
08/05/1999	480	EVID OF ASSMT FILED	1999	
08/10/1998	483	SMALL MINER CERT FILED	1999	
08/10/1998	480	EVID OF ASSMT FILED	1998	
08/07/1997	480	EVID OF ASSMT FILED	1997	
08/20/1997	483	SMALL MINER CERT FILED	1998	
08/12/1996	480	EVID OF ASSMT FILED	1996	
07/15/1996	483	SMALL MINER CERT FILED	1997	
08/07/1995	483	SMALL MINER CERT FILED	1996	
08/14/1995	480	EVID OF ASSMT FILED	1995	
11/07/1994	480	EVID OF ASSMT FILED	1994	
11/08/1993	480	EVID OF ASSMT FILED	1993	
07/29/1993	483	SMALL MINER CERT FILED	1993	
07/29/1993	483	SMALL MINER CERT FILED	1994	
07/29/1993	483	SMALL MINER CERT FILED	1995	
11/05/1992	480	EVID OF ASSMT FILED	1992	

EXHIBIT
PAGE

1

 11

DEPARTMENT OF THE INTERIOR
 BUREAU OF LAND MANAGEMENT
 MINING CLAIMS
 (MASS) Serial Register Page

Run Date/Time: 04/01/15 07:35 AM

Page 12 of

10/30/2014	393	DECISION/NOTICE ISSUED	REQUEST FEES FOR QCD	
10/29/2014	396	TRF OF INTEREST FILED	SPURLING KELLEY D	3167136
04/07/2014	393	DECISION/NOTICE ISSUED	WAIVER SIGNATURES	
04/02/2014	486	UNACCEPTABLE WAIVER	2015	
04/16/2014	113	ADDITIONAL INFO RECEIVED	CORRECTED 2015 WAIVER	
04/10/2013	396	TRF OF INTEREST FILED	STREIFF ROBERT 1	2771818
04/10/2013	396	TRF OF INTEREST FILED	STREIFF ROBERT E	2771818
02/08/2013	188	DECISION VACATED	BLM DECISION 12/17/12	
02/08/2013	393	DECISION/NOTICE ISSUED	PAY REQUIRED 2013 MF	
02/21/2013	113	ADDITIONAL INFO RECEIVED	MF PAYMENT 2013	
12/17/2012	393	DECISION/NOTICE ISSUED	2013 WAIVER NTF	
09/24/2012	486	UNACCEPTABLE WAIVER	2013	
08/06/2003	170	ADDRESS CHANGE FILED	STREIFF ROBERT	
08/24/2000	396	TRF OF INTEREST FILED	NANCY PIEREN TERBERG	185141
08/24/2000	396	TRF OF INTEREST FILED	LYLE WIESE	185141
08/24/2000	396	TRF OF INTEREST FILED	HELEN WIESE	185141
04/27/1999	266	SUBJECT TO O&C		
04/27/1999	669	LAND STATUS CHECKED		
12/23/1991	396	TRF OF INTEREST FILED	PIEREN LUCILE E	
09/17/1979	500	MAP IN LEAD FILE	ORMC20078-20085;	
09/17/1979	501	ACCT ADV IN LEAD FILE	ORMC20078-20085;	
09/18/1900	404	COUNTY RECORDATION	0;13;487	

Line Nr	Remarks
0001	STREIFF QCD TO BACKES/SPURLING EFFEC 03/20/2013;
0002	PIEREN QCD PART INTEREST TO TUNBERG ON 5/14/91;
0003	LYLE & HELEN WIESE & N TUNBERG QCD TO STREIFF COUNTY
0004	RCRD 8/24/00;
0005	SPURLING QCD TO BARCLAY COUNTY RECORD 10/27/2014;

EXHIBIT
PAGE

1
12

DEPARTMENT OF THE INTERIOR
 BUREAU OF LAND MANAGEMENT
 MINING CLAIMS
 (MASS) Serial Register Page

Run Date/Time: 04/01/15 07:35 AM

Page 13 of

01 05-10-1872;017STAT0091;30USC26,28,34	Total Acres	
Case Type 384101: LODE CLAIM	20.660	<u>Serial Number</u>
Claim Name: OREGONIAN		ORMC20082
Case Disposition: ACTIVE		<u>Lead File Number</u>
Required Maintenance Fee: \$155.00		ORMC20078
<u>Name & Address</u>		<u>Int Rel</u>

BACKES GEORGE E
 2750 DEMARAY DR GRANTS PASS, OR 97527-9309
 BARCLAY RICK
 PO BOX 3397 APPLGATE, OR 97530-3397

CLAIMANT
 CLAIMANT

<u>County / State</u>	<u>District</u>
JOSEPHINE County, OR	MEDFORD DISTRICT OFFICE

<u>Mer Twp Rng Sec</u>	<u>Subdivision</u>
33 0350S 0080W 003	NW
33 0350S 0080W 004	NE

<u>Act Date</u>	<u>Code</u>	<u>Action Text</u>	<u>Action Remarks</u>	<u>Receipt Number</u>
01/01/1908	403	LOCATION DATE		
09/17/1979	395	RECORDATION NOTICE RECD		

EXHIBIT 1
 PAGE 13

DEPARTMENT OF THE INTERIOR
BUREAU OF LAND MANAGEMENT
MINING CLAIMS
(MASS) Serial Register Page


Run Date/Time: 04/01/15 07:35 AM

Page 14 of

04/02/2014	483	SMALL MINER CERT FILED	2015	
04/02/2014	480	EVID OF ASSMT FILED	2014	3001233
08/06/2013	682	MAINTENANCE FEE/\$140	2014;\$140	2848471
09/24/2012	480	EVID OF ASSMT FILED	2012	2662295
09/01/2012	682	MAINTENANCE FEE/\$140	2013;\$140	2743552
08/31/2011	483	SMALL MINER CERT FILED	2012	
08/31/2011	480	EVID OF ASSMT FILED	2011	2421802
08/23/2010	483	SMALL MINER CERT FILED	2011	
08/23/2010	480	EVID OF ASSMT FILED	2010	2197846
06/25/2009	483	SMALL MINER CERT FILED	2010	
06/25/2009	480	EVID OF ASSMT FILED	2009	1946417
05/19/2008	480	EVID OF ASSMT FILED	2008	1708639
10/24/2007	483	SMALL MINER CERT FILED	2009	
08/03/2007	483	SMALL MINER CERT FILED	2008	
08/03/2007	480	EVID OF ASSMT FILED	2007	1536200
08/30/2006	483	SMALL MINER CERT FILED	2007	
08/30/2006	480	EVID OF ASSMT FILED	2006	1361822
08/31/2005	483	SMALL MINER CERT FILED	2006	
08/31/2005	480	EVID OF ASSMT FILED	2005	1144098
08/16/2004	483	SMALL MINER CERT FILED	2005	
08/16/2004	480	EVID OF ASSMT FILED	2004	929229
08/06/2003	483	SMALL MINER CERT FILED	2004	
08/18/2003	480	EVID OF ASSMT FILED	2003	733157
08/09/2002	480	EVID OF ASSMT FILED	2002	536676
07/29/2002	483	SMALL MINER CERT FILED	2003	
08/24/2001	480	EVID OF ASSMT FILED	2001	364756
07/23/2001	483	SMALL MINER CERT FILED	2002	
08/14/2000	483	SMALL MINER CERT FILED	2001	
08/14/2000	480	EVID OF ASSMT FILED	2000	168167
08/05/1999	483	SMALL MINER CERT FILED	2000	
08/05/1999	480	EVID OF ASSMT FILED	1999	
08/10/1998	483	SMALL MINER CERT FILED	1999	
08/10/1998	480	EVID OF ASSMT FILED	1998	
08/07/1997	480	EVID OF ASSMT FILED	1997	
08/20/1997	483	SMALL MINER CERT FILED	1998	
08/12/1996	480	EVID OF ASSMT FILED	1996	
07/15/1996	483	SMALL MINER CERT FILED	1997	
08/07/1995	483	SMALL MINER CERT FILED	1996	
08/14/1995	480	EVID OF ASSMT FILED	1995	
11/07/1994	480	EVID OF ASSMT FILED	1994	
11/08/1993	480	EVID OF ASSMT FILED	1993	
07/29/1993	483	SMALL MINER CERT FILED	1993	
07/29/1993	483	SMALL MINER CERT FILED	1994	
07/29/1993	483	SMALL MINER CERT FILED	1995	
11/05/1992	480	EVID OF ASSMT FILED	1992	

EXHIBIT
PAGE

1
14


DEPARTMENT OF THE INTERIOR
BUREAU OF LAND MANAGEMENT
MINING CLAIMS
(MASS) Serial Register Page

Run Date/Time: 04/01/15 07:35 AM

Page 15 of

10/30/2014	393	DECISION/NOTICE ISSUED	REQUEST FEES FOR QCD	
10/29/2014	396	TRF OF INTEREST FILED	SPURLING KELLEY D	3167136
04/07/2014	393	DECISION/NOTICE ISSUED	WAIVER SIGNATURES	
04/02/2014	486	UNACCEPTABLE WAIVER	2015	
04/16/2014	113	ADDITIONAL INFO RECEIVED	CORRECTED 2015 WAIVER	
04/10/2013	396	TRF OF INTEREST FILED	STREIFF ROBERT 1	2771818
04/10/2013	396	TRF OF INTEREST FILED	STREIFF ROBERT E	2771818
02/08/2013	188	DECISION VACATED	BLM DECISION 12/17/12	
02/08/2013	393	DECISION/NOTICE ISSUED	PAY REQUIRED 2013 MF	
02/21/2013	113	ADDITIONAL INFO RECEIVED	MF PAYMENT 2013	
12/17/2012	393	DECISION/NOTICE ISSUED	2013 WAIVER NTF	
09/24/2012	486	UNACCEPTABLE WAIVER	2013	
08/06/2003	170	ADDRESS CHANGE FILED	STREIFF ROBERT	
08/24/2000	396	TRF OF INTEREST FILED	NANCY PIEREN TERBERG	185141
08/24/2000	396	TRF OF INTEREST FILED	LYLE WIESE	185141
08/24/2000	396	TRF OF INTEREST FILED	HELEN WIESE	185141
04/27/1999	266	SUBJECT TO O&C		
04/27/1999	669	LAND STATUS CHECKED		
12/23/1991	396	TRF OF INTEREST FILED	PIEREN LUCILE E	
09/17/1979	500	MAP IN LEAD FILE	ORMC20078-20085;	
09/17/1979	501	ACCT ADV IN LEAD FILE	ORMC20078-20085;	
05/19/1908	404	COUNTY RECORDATION	0;18;217-8	

Line Nr	Remarks
0001	STREIFF QCD TO BACKES/SPURLING EFFEC 03/20/2013;
0002	PIEREN QCD PART INTEREST TO TUNBERG ON 5/14/91;
0003	LYLE & HELEN WIESE & N TUNBERG QCD TO STREIFF COUNTY
0004	RCRD 8/24/00;
0005	SPURLING QCD TO BARCLAY COUNTY RECORD 10/27/2014;

EXHIBIT
PAGE

1
15

DEPARTMENT OF THE INTERIOR
BUREAU OF LAND MANAGEMENT
MINING CLAIMS
(MASS) Serial Register Page

Run Date/Time: 04/01/15 07:35 AM

Page 16 of

01 05-10-1872;017STAT0091;30USC26,28,34

Total Acres

Serial Number

Case Type 384101: LODE CLAIM

20.660

ORMC20083

Claim Name: GOLDEN CYCLE

Lead File Number

Case Disposition: ACTIVE

ORMC20078

Required Maintenance Fee: \$155.00

Name & Address

Int Rel

BACKES GEORGE E
2750 DEMARAY DR GRANTS PASS, OR 97527-9309
BARCLAY RICK
PO BOX 3397 APPLGATE, OR 97530-3397

CLAIMANT

CLAIMANT

County / State

District

JOSEPHINE County, OR

MEDFORD DISTRICT OFFICE

Mer Twp Rng Sec

Subdivision

33 0350S 0080W 003

SW

33 0350S 0080W 004

SE

Act Date	Code	Action Text	Action Remarks	Receipt Number
11/23/1920	403	LOCATION DATE		
09/17/1979	395	RECORDATION NOTICE RECD		

EXHIBIT
PAGE

1
16

DEPARTMENT OF THE INTERIOR
BUREAU OF LAND MANAGEMENT
MINING CLAIMS
(MASS) Serial Register Page

Run Date/Time: 04/01/15 07:35 AM

Page 17 of

04/02/2014	483	SMALL MINER CERT FILED	2015	
04/02/2014	480	EVID OF ASSMT FILED	2014	3001233
08/06/2013	682	MAINTENANCE FEE/\$140	2014;\$140	2848471
09/24/2012	480	EVID OF ASSMT FILED	2012	2662295
09/01/2012	682	MAINTENANCE FEE/\$140	2013;\$140	2743552
08/31/2011	483	SMALL MINER CERT FILED	2012	
08/31/2011	480	EVID OF ASSMT FILED	2011	2421802
08/23/2010	483	SMALL MINER CERT FILED	2011	
08/23/2010	480	EVID OF ASSMT FILED	2010	2197846
06/25/2009	483	SMALL MINER CERT FILED	2010	
06/25/2009	480	EVID OF ASSMT FILED	2009	1946417
05/19/2008	480	EVID OF ASSMT FILED	2008	1708639
10/24/2007	483	SMALL MINER CERT FILED	2009	
08/03/2007	483	SMALL MINER CERT FILED	2008	
08/03/2007	480	EVID OF ASSMT FILED	2007	1536200
08/30/2006	483	SMALL MINER CERT FILED	2007	
08/30/2006	480	EVID OF ASSMT FILED	2006	1361822
08/31/2005	483	SMALL MINER CERT FILED	2006	
08/31/2005	480	EVID OF ASSMT FILED	2005	1144098
08/16/2004	483	SMALL MINER CERT FILED	2005	
08/16/2004	480	EVID OF ASSMT FILED	2004	929229
08/06/2003	483	SMALL MINER CERT FILED	2004	
08/18/2003	480	EVID OF ASSMT FILED	2003	733157
08/09/2002	480	EVID OF ASSMT FILED	2002	536676
07/29/2002	483	SMALL MINER CERT FILED	2003	
08/24/2001	480	EVID OF ASSMT FILED	2001	364756
07/23/2001	483	SMALL MINER CERT FILED	2002	
08/14/2000	483	SMALL MINER CERT FILED	2001	
08/14/2000	480	EVID OF ASSMT FILED	2000	168167
08/05/1999	483	SMALL MINER CERT FILED	2000	
08/05/1999	480	EVID OF ASSMT FILED	1999	
08/10/1998	483	SMALL MINER CERT FILED	1999	
08/10/1998	480	EVID OF ASSMT FILED	1998	
08/07/1997	480	EVID OF ASSMT FILED	1997	
08/20/1997	483	SMALL MINER CERT FILED	1998	
08/12/1996	480	EVID OF ASSMT FILED	1996	
07/15/1996	483	SMALL MINER CERT FILED	1997	
08/07/1995	483	SMALL MINER CERT FILED	1996	
08/14/1995	480	EVID OF ASSMT FILED	1995	
11/07/1994	480	EVID OF ASSMT FILED	1994	
11/08/1993	480	EVID OF ASSMT FILED	1993	
07/29/1993	483	SMALL MINER CERT FILED	1993	
07/29/1993	483	SMALL MINER CERT FILED	1994	
07/29/1993	483	SMALL MINER CERT FILED	1995	
11/05/1992	480	EVID OF ASSMT FILED	1992	

EXHIBIT
PAGE

1
17

DEPARTMENT OF THE INTERIOR
BUREAU OF LAND MANAGEMENT
MINING CLAIMS
(MASS) Serial Register Page

Run Date/Time: 04/01/15 07:35 AM

Page 18 of

10/30/2014	393	DECISION/NOTICE ISSUED	REQUEST FEES FOR QCD	
10/29/2014	396	TRF OF INTEREST FILED	SPURLING KELLEY D	3167136
04/07/2014	393	DECISION/NOTICE ISSUED	WAIVER SIGNATURES	
04/02/2014	486	UNACCEPTABLE WAIVER	2015	
04/16/2014	113	ADDITIONAL INFO RECEIVED	CORRECTED 2015 WAIVER	
04/10/2013	396	TRF OF INTEREST FILED	STREIFF ROBERT E	2771818
04/10/2013	396	TRF OF INTEREST FILED	STREIFF ROBERT 1	2771818
02/08/2013	188	DECISION VACATED	BLM DECISION 12/17/12	
02/08/2013	393	DECISION/NOTICE ISSUED	PAY REQUIRED 2013 MF	
02/21/2013	113	ADDITIONAL INFO RECEIVED	MF PAYMENT 2013	
12/17/2012	393	DECISION/NOTICE ISSUED	2013 WAIVER NTF	
09/24/2012	486	UNACCEPTABLE WAIVER	2013	
08/06/2003	170	ADDRESS CHANGE FILED	STREIFF ROBERT	
08/24/2000	396	TRF OF INTEREST FILED	HELEN WIESE	185141
08/24/2000	396	TRF OF INTEREST FILED	LYLE WIESE	185141
08/24/2000	396	TRF OF INTEREST FILED	NANCY PIEREN TERBERG	185141
04/27/1999	266	SUBJECT TO O&C		
04/27/1999	669	LAND STATUS CHECKED		
12/23/1991	396	TRF OF INTEREST FILED	PIEREN LUCILE E	
09/17/1979	500	MAP IN LEAD FILE	ORMC20078-20085;	
09/17/1979	501	ACCT ADV IN LEAD FILE	ORMC20078-20085;	
11/23/1920	404	COUNTY RECORDATION	0;24;540	

Line Nr	Remarks
0001	STREIFF QCD TO BACKES/SPURLING EFFEC 03/20/2013;
0002	PIEREN QCD PART INTEREST TO TUNBERG ON 5/14/91;
0003	LYLE & HELEN WIESE & N TUNBERG QCD TO STREIFF COUNTY
0004	RCRD 8/24/00;
0005	SPURLING QCD TO BARCLAY COUNTY RECORD 10/27/2014;

EXHIBIT
PAGE

1

18

DEPARTMENT OF THE INTERIOR
 BUREAU OF LAND MANAGEMENT
 MINING CLAIMS
 (MASS) Serial Register Page

Run Date/Time: 04/01/15 07:35 AM

Page 19 of

01 05-10-1872;017STAT0091;30USC26,28,34	Total Acres	<u>Serial Number</u>
Case Type 384101: LODE CLAIM		ORMC20084
Claim Name: GOLDEN CYCLE EXT		<u>Lead File Number</u>
Case Disposition: CLOSED		ORMC20078
Required Maintenance Fee:		
Name & Address		Int Rel

TUNBERG NANCY P 738 NW AMELIA DR GRANTS PASS, OR 97526-1004	CLAIMANT
WIESE HELEN M , 00000	CLAIMANT
WIESE LYLE H PO BOX 437 MERLIN, OR 97532-0437	CLAIMANT

County / State	District
JOSEPHINE County, OR	MEDFORD DISTRICT OFFICE

Mer Twp Rng Sec	Subdivision
33 0350S 0080W 003	SW
33 0350S 0080W 004	SE
33 0350S 0080W 009	NE
33 0350S 0080W 010	NW

Act Date	Code	Action Text	Action Remarks	Receipt Number
07/02/1925	403	LOCATION DATE		
09/17/1979	395	RECORDATION NOTICE RECD		
11/05/1992	480	EVID OF ASSMT FILED	1992	
05/22/1996	631	CLAIM ABANDONED/FORFEITED		
12/23/1991	396	TRF OF INTEREST FILED	PIEREN LUCILE E	
01/23/1986	517	NOTICE ACCEPTED		
09/17/1979	500	MAP IN LEAD FILE	ORMC20078	
09/17/1979	501	ACCT ADV IN LEAD FILE	ORMC20078	
07/31/1925	404	COUNTY RECORDATION	0;27;84	

Line Nr	Remarks
---------	---------

EXHIBIT
PAGE

1
19

DEPARTMENT OF THE INTERIOR
BUREAU OF LAND MANAGEMENT
MINING CLAIMS
(MASS) Serial Register Page

Run Date/Time: 04/01/15 07:35 AM

Page 20 of

01 05-10-1872;017STAT0091;30USC26,28,34

Total Acres

Serial Number

Case Type 384101: LODE CLAIM

ORMC20085

Claim Name: VICTOR

Lead File Number

Case Disposition: CLOSED

ORMC20078

Required Maintenance Fee:

Name & Address

Int Rel

WIESE LYLE H

CLAIMANT

PO BOX 437 MERLIN, OR 97532-0437

County / State

District

JOSEPHINE County, OR

MEDFORD DISTRICT OFFICE

Mer Twp Rng Sec

Subdivision


33 0340S 0080W 032

SW

Act Date	Code	Action Text	Action Remarks	Receipt Number
06/12/1975	403	LOCATION DATE		
09/17/1979	395	RECORDATION NOTICE RECD		
07/14/2004	483	SMALL MINER CERT FILED	2005	
07/14/2004	480	EVID OF ASSMT FILED	2004	909109
01/17/2003	483	SMALL MINER CERT FILED	2004	
01/17/2003	480	EVID OF ASSMT FILED	2003	621592
07/08/2002	483	SMALL MINER CERT FILED	2003	
07/08/2002	480	EVID OF ASSMT FILED	2002	519311
08/03/2001	483	SMALL MINER CERT FILED	2002	
08/03/2001	480	EVID OF ASSMT FILED	2001	349829
08/14/2000	483	SMALL MINER CERT FILED	2001	
08/14/2000	480	EVID OF ASSMT FILED	2000	168167
08/05/1999	483	SMALL MINER CERT FILED	2000	
08/05/1999	480	EVID OF ASSMT FILED	1999	
08/10/1998	483	SMALL MINER CERT FILED	1999	
08/10/1998	480	EVID OF ASSMT FILED	1998	
08/07/1997	480	EVID OF ASSMT FILED	1997	
08/20/1997	483	SMALL MINER CERT FILED	1998	
08/12/1996	480	EVID OF ASSMT FILED	1996	
07/15/1996	483	SMALL MINER CERT FILED	1997	
08/07/1995	483	SMALL MINER CERT FILED	1996	
08/14/1995	480	EVID OF ASSMT FILED	1995	
11/07/1994	480	EVID OF ASSMT FILED	1994	
11/08/1993	480	EVID OF ASSMT FILED	1993	
07/29/1993	483	SMALL MINER CERT FILED	1993	
07/29/1993	483	SMALL MINER CERT FILED	1994	
11/05/1992	480	EVID OF ASSMT FILED	1992	

EXHIBIT
PAGE

1
20


DEPARTMENT OF THE INTERIOR
BUREAU OF LAND MANAGEMENT
MINING CLAIMS
(MASS) Serial Register Page

Run Date/Time: 04/01/15 07:35 AM

07/18/2005	311	RELO FILED (IN TOTAL)	WIESE HELEN, DEATH CRT
02/19/2003	039	APPLICANT DECEASED	
04/27/1999	669	LAND STATUS CHECKED	
01/23/1986	517	NOTICE ACCEPTED	ORMC20078
09/17/1979	500	MAP IN LEAD FILE	ORMC20078
09/17/1979	501	ACCT ADV IN LEAD FILE	40874;81;305
06/13/1975	404	COUNTY RECORDATION	

Line Nr Remarks

EXHIBIT
PAGE

NO WARRANTY IS MADE BY BLM FOR USE OF THE DATA FOR PURPOSES NOT INTENDED BY BLM

VERIFIED STATEMENT OF MINING CLAIMANT
PURSUANT TO SECTION 5 OF THE ACT OF JULY 23, 1955 (69 Stat. 367)

Pursuant to the provisions of section 5 of the Act of July 23, 1955 (69 Stat. 367), and to the applicable regulations thereunder (43 CFR 185.15) the undersigned respectfully states and represents:

1. Under and by virtue of the hereinafter mentioned mining claims located prior to July 23, 1955, the undersigned, J. H. Gordon, whose address is 4338 Market Street, Salem, Oregon, claims rights in the vegetative surface resources and other surface resources.

2. Said mining claims are situate in the County of Josephine, State of Oregon, and are identified as follows:

<u>Name of Mining claim</u>	<u>Date of Location</u>	<u>Notice or certificate of location recorded</u>	
		<u>Book</u>	<u>Page</u>
Sugar Pine	April 24, 1911	20	17
- Sugar Pine North Extension	April 24, 1911	20	18
- Sugar Pine South Extension	April 24, 1911	20	19
Black Jack	July 17, 1900	13	136
- Black Jack No. 2	August 21, 1900	13	188
- Black Jack No. 3	August 21, 1900	13	187
Oregonian	January 1, 1908	18	217
Golden Cycle	September 28, 1920	24	510
Golden Cycle Extension	July 2, 1925	27	84
- Copper King	August 12, 1901	14	241
Grub Stake	June 2, 1899	13	58
- Burr Oak-	August 12, 1901	14	240
Independent	March 1, 1911	30	530-531

3. Said mining claims are embraced in the following sections of the public land surveys, namely:

Township 35 South, Range 8 West, Willamette Meridian, Sections 3, 4, 9 and 10
Township 34 South, Range 8 West, Willamette Meridian, Sections 13, 22, 27, 33 and 34

4. The undersigned is a co-owner of each of the above described mining claims.

5. The names and addresses, so far as known to the undersigned claimant, of any other person or persons claiming any interest or interests in or under the above-named unpatented mining claims are as follows:

Evelyn M. Allen, P. O. Box 378, Grants Pass, Oregon

6. This verified statement of the undersigned mining claimant is being filed in accordance with the provisions of section 5 of said act and pursuant to a notice to mining claimants within one hundred fifty (150) days from the first publication of said Notice.

Dated July 30, 1959

J H Gordon
(Mining Claimant)

STATE OF OREGON,)
County of _____) ss.

J. H. Gordon, being first duly sworn deposes and says that he is the mining claimant who executed the foregoing Statement of Mining Claimant; that he has read the said foregoing verified statement and knows the contents thereof; and that the same is true of his own knowledge.

SUBSCRIBED and SWORN to before me this 20th day of July, 1959.

EXHIBIT 2
PAGE 1

Raymond J. Salisbury
Notary Public for Oregon

CERTIFICATE OF NONEXISTENCE OF TRACT INDEXES

I hereby certify, for the benefit and use of the United States of America, that there are no tract indexes ("Tract Indexes" means those indexes, if any, as to surveyed lands identifying instruments as affecting a particular legal subdivision of the public land surveys, and as to unsurveyed lands identifying instruments as affecting a particular probable legal subdivision according to a projected extension of the public land surveys) maintained in the county records of the County of Josephine, at Grants Pass, Oregon.

Made this 19 day of March, 1958,
at Portland, Oregon.

Ulysses E. Plummer, Jr.
Attorney

AFFIDAVIT OF EXAMINATION

State of Oregon)
) ss
 County of Jackson)

We, Arthur M. Curtis, Jr. and Bobby L. Shirley, being duly sworn, depose and say that we are over 21 years of age, and were Laborers for the United States Bureau of Land Management, with official headquarters at Medford, Oregon:

That we did during the periods of September 1, 1957 through November 7, 1957, inclusive, go upon and examine the following tracts of land:

T. 34 S., R. 7 W., W.M.

- sec. 1: Lots 1, 2, 3, 4, 5, 6, 7, 8, 9, 10, 11, 12
- sec. 2: Sections 2, 3, 4, 5, 6, 7, 8, 9, 10, 11, 12
- sec. 4: Lots 1, 2, 3, 4, 5, 6, 7, 8, 9, 10, 11, 12
- sec. 6: Lots 1, 2, 3, 4, 5, 6, 7, 8, 9, 10, 11, 12
- sec. 10: All
- sec. 12: All
- sec. 14: Sections 14, 15, 16, 17, 18, 19, 20, 21, 22
- sec. 18: Lots 1, 2, 3, 4, 5, 6, 7, 8, 9, 10, 11, 12
- sec. 20: Sections 20, 21, 22, 23, 24, 25, 26, 27, 28, 29, 30, 31, 32
- sec. 22: All
- sec. 30: Lots 1, 2, 3, 4, 5, 6, 7, 8, 9, 10, 11, 12
- sec. 32: Sections 32, 33, 34, 35, 36, 37, 38, 39, 40, 41, 42

T. 34 S., R. 8 W., W.M.

- sec. 11: Lots 1, 2, 3, 4, 5, 6, 7, 8, 9, 10, 11, 12

T. 34 S., R. 9 W., W.M.

- sec. 6: Lots 1, 2, 3, 4, 5, 6, 7, 8, 9, 10, 11, 12, 13, 14, 15, 16, 17, 18, 19, 20, 21, 22, 23, 24, 25, 26, 27, 28, 29, 30, 31, 32
- sec. 8: All
- sec. 18: Lots 1, 2, 3, 4, 5, 6, 7, 8, 9, 10, 11, 12
- sec. 20: Lots 1, 2, 3, 4, 5, 6, 7, 8, 9, 10, 11, 12
- sec. 21: All
- sec. 22: All
- sec. 24: All
- sec. 26: All
- sec. 30: Lots 1, 2, 3, 4, 5, 6, 7, 8, 9, 10, 11, 12
- sec. 32: Lots 1, 2, 3, 4, 5, 6, 7, 8, 9, 10, 11, 12
- sec. 34: All

Evidence of Actual Possession of or Working of Land	Location of Such Evidence	Name and Address of Person or Persons in Actual Possession or Engaged in Working of Land
2 claims. mill, several shacks, unoccupied cabin, 100'x50'x25' cut near road. No recent work. Good access road.	T. 35 S., R. 9 W., W.K. sec. 12: NE1/4	Delvin L. Hoffman 220 New Hope Road Grants Pass, Oregon
1 claim	sec. 12: NE1/4	Delvin L. and Margaret G. Hoffman 220 New Hope Road Grants Pass, Oregon
1 claim. Several large bulldozer cuts.	sec. 25: NE1/4	Charles F. Hoops Box 431 Marlin, Oregon

Delvin L. Hoffman

Signature

Margaret G. Hoffman

Signature

Subscribed and sworn to before me, a Notary Public, in and for the State of Oregon, this 24 day of April, 1956, at Madford, Oregon.


A. J. Davis

Notary Public for Oregon
My Commission expires April 1961



UNITED STATES
DEPARTMENT OF THE INTERIOR

100.7:M-ML 3-11
Affidavit



BUREAU OF LAND MANAGEMENT
State Office
809 N. E. Sixth Avenue
Portland 12, Oregon

APR 10 1959

Memorandum

To: Manager, Land Office
From: State Supervisor
Subject: Affidavit of Service of Notice to Mining Claimants
in Josephine County, Oregon (Proceeding No. BLM 59-2)

Transmitted is an Affidavit of the Lands and Minerals
Officer, Bureau of Land Management, Portland, Oregon, in compliance
with 43 CFR 185.127 (69 Stat. 367:30 USC Sec. 601).

Jorge V. Heath
State Supervisor

Attachment
Affidavit with Notice (Josephine County)

cc: Area Administrator

EXHIBIT
PAGE

2
1

AFFIDAVIT OF MAILING OF
NOTICE TO MINING CLAIMANTS

State of Oregon)
) ss
County of Multnomah)

Elton M. Hattan employed as Lands and Minerals Officer with the Bureau of Land Management, Department of the Interior, with official headquarters at Portland, Oregon, being first duly sworn, deposes and says:

That on the 8th and 9th days of April, 1959, the Notice to Mining Claimants, attached hereto, was sent by registered mail, postage prepaid, to the person, firm, association or corporation listed below at the address shown opposite the name.

<u>Name</u>	<u>Address</u>
Arsenault, Wm. A.	c/o Gen. Del., Bandon, Ore.
Bakshas, John	722 N. W. 5th St., Grants Pass, Ore.
-Baker, G. A.	c/o Ben Baker, 42 S. W. Eastern St., Grants Pass, Ore.
Benton Mines Inc.	c/o Niel R. Allen, Atty., Dierks Bldg., Grants Pass, Ore.
Bentley, Jake	Box 185, Wolf Creek, Ore.
Boling, A. C.	Box 98, Murphy State Road, Grants Pass, Oregon
Brown, Jim	Gen. Del., Wolf Creek, Ore.
Clark, Ray	636 S. W. Lincoln Road, Grants Pass, Oregon
Clunliffe, A. L., R. I., and J. E.	P. O. Box 54, Sandy, Utah
Collman, Dr. A. N.	Cave Junction, Ore.
Dahill, Henry W.	Box 258, Wolf Creek, Ore.
-Dean, James K.	1749 E. Fruitdale Road, Grants Pass, Ore.
-Dean, Ralph E.	409 N. E. Flint, Grants Pass, Ore.

<u>Name</u>	<u>Address</u>
Foster, Bud	1102 W. 10th, Medford, Ore.
Garcia, Ruben	Route 2, Box 326B, Grants Pass, Ore.
Harryman, Stewart & Velma	1233 Baltimore St., Bend, Ore.
Huffman, Ralph	General Delivery, Azalea, Ore.
Kieper, John H.	118 N. E. 16 St., Portland, Ore.
Lafferty, Robert B.	Route 4, Box 518, Grants Pass, Ore.
Larson, Keith	1739 Portola Drive, Grants Pass, Ore.
Livingstone, Dora Jane	Box 782, Wolf Creek, Ore.
Lyons, Wendell W.	Sunny Valley, Ore.
Miller, A. V.	Route 1, Box 1023, Grants Pass, Ore.
Newkirk, A. L.	Wolf Creek, Ore.
Olsen, David R.	Route 4, Box 529, Grants Pass, Ore.
Olsen, Thomas	474 E. Jones Creek Road, Grants Pass, Oregon
Owens, M. M.	Route 1, Box 1023, Grants Pass, Ore.
Phillips, Hap	535 N. Bartlett St., Medford, Ore.
Shrader, Richard E.	Sunny Valley, Ore.
Siefert, Fred Y.	c/o Niel R. Allen, Atty., Dierks Bldg., Grants Pass, Ore.
Smith, A. C.	Box 701, Wolf Creek, Ore.
Sowell, R. G. and Edward	Cave Junction, Ore.
Spears, K. A.	c/o Allen, Schultz & Salisbury P. O. Box 378, Grants Pass, Ore.
Tibbs, Miss Lillian	Route 1, Box 1196, Grants Pass, Ore.
Vincent, W. W.	Galice Route, Merlin, Ore.
Williams, Edward S. and Louise	P. O. Box 593, Sunny Valley, Ore.
Williams, J. R.	Route 1, Box 177, Rogue River, Ore.

Attachment
Notice (59-2)

Elton M. Hutton
Affiant

Subscribed and sworn to before me, a Notary Public, in and
for the State of Oregon, this 10 day of April, 1959,
at Portland, Oregon.

H. J. Sime
Notary Public for Oregon
My Commission expires April 3, 1961

NOTICE TO MINING CLAIMANTS

For Claims Located Prior to July 23, 1955 in Josephine County, Oregon

PROCEEDING NO. BLM 59-2

Pursuant to Section 5 of the act of July 23, 1955 (69 Stat. 367) notice is hereby given that:

1. On February 10, 1959, a proper request for publication was filed by the State Supervisor, Bureau of Land Management, 809 N. E. Sixth Avenue, Portland 12, Oregon, in the Land Office, Bureau of Land Management, same address, in accordance with the act of July 23, 1955, supra, and the regulations thereunder contained in Title 43 Code of Federal Regulations, Part 185.120 et seq.

2. This notice affects all mineral locators or any persons ~~claiming under them a mining claim or claims located on public lands in~~ the County of Josephine, State of Oregon, described as follows, to wit:

Willamette Meridian, Oregon

T. 33 S., R. 5 W., secs. 9, 11 exclusive of Lot 6, 17, 21, 25, 26;
T. 35 S., R. 5 W., secs. 2, 3, 4, 8, 10, 18, 20, 22, 26, 28, 32, 34;
T. 35 S., R. 6 W., secs. 12, 14, 30; T. 38 S., R. 6 W., sec. 4; T. 33 S.,
R. 7 W., secs. 14, 18, 24, 26, 30, 32, 34; T. 35 S., R. 7 W., sec. 11;
T. 40 S., R. 7 W., secs. 1, 9, 13 exclusive of NE $\frac{1}{4}$ NE $\frac{1}{4}$, 17; T. 33 S., R. 8 W.,
sec. 27; T. 34 S., R. 8 W., secs. 1, 2, 6, 13, 24, 30; T. 35 S., R. 8 W.,
secs. 1, 2, 4; and T. 34 S., R. 9 W., secs. 8, 16, and 18.

3. If any person ~~claiming or asserting under, or by virtue of, any~~ unpatented mining claim located prior to July 23, 1955, any right or interest in the vegetative ~~surface resources and other surface resources~~ as to the above-described lands or any part thereof, shall fail to file in the Land Office of the Bureau of Land Management at 809 N. E. Sixth Avenue,

Portland 12, Oregon, within 150 days from the below stated date of first publication of this notice, a verified statement properly notarized which shall set forth as to such mining claim:

(1) the date of location;

(2) the book and page of recordation of the notice or certificate of location;

(3) the section or sections of the public land surveys which embrace such mining claim; or if such lands are unsurveyed, either the section or sections which would probably embrace such mining claim when the public land surveys are extended to such lands or a tie by courses and distances to an approved United States mineral monument;

(4) whether such claimant is a locator or purchaser under such location; and

(5) the name and address of such claimant and names and addresses so far as known to the claimant of any other person or persons claiming any interest or interests in or under such unpatented mining claim: such failure shall be conclusively deemed (i) to constitute a waiver and relinquishment of such mining claimant of any right, title, or interest under such mining claim contrary to or in conflict with the limitations or restrictions specified in section 4 of the act of July 23, 1955 (69 Stat. 367), as to unpatented claims located after that date, and (ii) to constitute a consent by such mining claimant that such unpatented mining claim shall be subject to said limitations and restrictions, and (iii) to preclude thereafter, prior to issuance of patent, any assertion by such mining claimant of any right or title to or interest in or under such mining claim contrary to or in conflict with said

limitations or restrictions. Section 4 provides, generally, that unpatented mining claims located after July 23, 1955, shall not be used for purposes other than mining or uses reasonably incident thereto; that such claims will be subject to the right of the United States to manage and dispose of the vegetative surface resources thereof and to manage other surface resources thereof; and that, except to the extent required for mining operations and uses reasonably incident thereto or to provide clearance for such operations or uses, claimants of such claims shall not use or dispose of vegetative or other resources thereof; and that, except for clearance for such purposes, any permitted severance or removal must be in accordance with sound principles of forest management.

Verified statements should refer to the proceeding number cited at the beginning of this notice to facilitate identification.

The date of first publication of this notice shall be

April 1, 1959.

Dated March 13, 1959
(Date)

Virgil O. Seiser
Manager, Land Office
Bureau of Land Management
Department of the Interior
809 N. E. Sixth Avenue
Portland 12, Oregon

First publication APR 1 1959

Crossword Puzzle

- ACROSS**
- 1. Capture
 - 4. Brand
 - 8. Inferior part of fleece
 - 12. Whole quantity
 - 13. Jap. gateway
 - 14. Female rabbit
 - 15. Card game
 - 16. Ornamentation
 - 18. Animal's functionless digit
 - 20. Prong
 - 21. Cunning
 - 22. Poorly
 - 23. Blemishes
 - 25. Fiked dogfish
 - 26. Pat
 - 29. Breezy
 - 30. Heating fluid
 - 31. Divan
 - 32. Muffin
 - 33. Propel a boat
 - 34. Short simple song
 - 35. Measure of yarn
 - 36. Kick a football
 - 37. Spout: dial
 - 40. Gift or bounty
 - 43. Flowing in style: music
 - 45. Sped
 - 46. Grampus
 - 47. Talks wildly
 - 48. Personal-ity
 - 49. Very small
 - 50. Gown
 - 51. Tennis stroke

MAISS	AFT	CAMP
ABET	LEO	ALAE
PURE	FEW	RIAGS
STEAM	DEPOSIIT	
	LATERAL	
EPE	NOR	NEAPIS
MERINO	AIRMAN	
SPINE	ARC	ANY
	TRAVELS	
RIPOSTE	EIDER	
ANON	TRY	NODE
FINE	ASE	EVEN
TADIS	RET	SEND

Solution of Yesterday's Puzzle

- DOWN**
- 1. Unadorned
 - 2. Century plant
 - 3. Firefly
 - 4. Stable compartments
 - 5. Now
 - 6. In succession
 - 7. Russian community
 - 8. Pivot pin
 - 9. Arabian seaport
 - 10. Ossified tissue
 - 11. Wagers
 - 17. Wire measure
 - 19. Incorporated municipality
 - 22. Peacock butterflies
 - 23. Droop
 - 24. Crusted dish
 - 25. Teamster's command
 - 26. Plover
 - 27. In the stern
 - 28. Berk
 - 30. Tibetan gazelle
 - 31. Vocalize
 - 32. Make slower
 - 34. Compuision
 - 35. Fortune
 - 36. Pickets
 - 37. Low-grade barge
 - 38. Shave
 - 39. Single time
 - 40. Dwell
 - 41. Starchy foodstuff
 - 42. Conceited person
 - 44. Prevent

1	2	3	4	5	6	7	8	9	10	11
12			13						14	
15			16						17	
18			19						20	
		21								
23	24				25				26	27
29					30				31	
32					33				34	
					35					
37	38	39							41	42
43					44				45	
46					47				48	
49					50				51	

AP Newsfeatures

PAR TIME 25 MIN.

This Day In Oregon Hist

April 1, 1912

Radical changes in the state government incorporated in the constitutional amendment proposed by the People's Power League. The amendment the state senate is abolished and lawmaking power, except as is exercised by initiative is vested in a legislative assembly members.

NOTICE

TO MINING CLAIMANTS

For Claims Located Prior to July 23, 1955 in Josephine and Curry Counties, Oregon.

Proceeding No. USES 59-10 Pursuant to section 5 of the act of July 23, 1955 (69 Stat. 367) notice is hereby given that:

1. On October 8, 1958, a proper request for publication was filed by the Chief, Forest Service, Department of Agriculture, whose address is Washington 25, D.C., in the Portland Land Office Bureau of Land Management, in accordance with the act of July 23, 1955, supra, and the regulations thereunder contained in Title 43 Code of Federal Regulations, Part 185.120 et seq.

2. This notice affects all mineral locators or any persons claiming under them a mining claim or claims located on public lands within the Siskiyou National Forest, Josephine and Curry Counties, State of Oregon, described as follows, to-wit:

The Illinois "A" Area, 6-SR-11-5, includes all lands owned by the United States which are within the following description:

Willamette Meridian
 T 38 S, R 8 W; Sects. 5 to 8 incl., 17 to 20 incl., 29, 30. T 38 S, R 9 W; Sects. 1 to 25 incl., 28, 29. T 38 S, R 10 W; Sects. 1, 2, 11 to 13 incl.

3. If any person claiming or asserting under, or by virtue of, any unpatented mining claim located prior to July 23, 1955, any right or interest in the vegetative surface resources and other surface resources as to the above-described lands or any part thereof shall fail to file in the Land Office of the Bureau of Land Management at 809 N. E. Sixth Avenue, Portland 12, Oregon, and within 150 days from the below-stated date of first publication of this Notice, a verified statement properly notarized which shall set forth as to such mining claim:

- (1) the date of location;
- (2) the book and page of recordation of the notice or certificate of location;
- (3) the section or sections of the public land surveys which embrace such mining claim; or if such lands are unsurveyed either the section or sections which would probably embrace such mining claim when the public land surveys are extended to such lands or a tie by courses and distances to an approved United States mineral monument;
- (4) whether such claimant is a

NOTICE

TO MINING CLAIMANTS

For Claims Located Prior to July 23, 1955 in Josephine and Curry Counties, Oregon.

Proceeding No. USES 59-10 Pursuant to section 5 of the act of July 23, 1955 (69 Stat. 367) notice is hereby given that:

1. On February 10, 1959, a proper request for publication was filed by the State Bureau of Land Management, N. E. Sixth Avenue, Portland, Oregon, in the Land Office Bureau of Land Management, in accordance with the act of July 23, 1955, supra, and the regulations thereunder contained in Title 43 Code of Federal Regulations, Part 185.120 et seq.

2. This notice affects all mineral locators or any persons claiming under them a mining claim or claims located on public lands within the Siskiyou National Forest, Josephine and Curry Counties, State of Oregon, described as follows, to-wit:

Willamette Meridian
 T. 32 S., R. 5 W., exclusive of Lot 6, 17, 18, 19, 20, 21, 22, 23, 24, 25, 26, 27, 28, 29, 30, 31, 32, 33, 34, 35, 36, 37, 38, 39, 40, 41, 42, 43, 44, 45, 46, 47, 48, 49, 50, 51, 52, 53, 54, 55, 56, 57, 58, 59, 60, 61, 62, 63, 64, 65, 66, 67, 68, 69, 70, 71, 72, 73, 74, 75, 76, 77, 78, 79, 80, 81, 82, 83, 84, 85, 86, 87, 88, 89, 90, 91, 92, 93, 94, 95, 96, 97, 98, 99, 100.

Willamette Meridian
 T 38 S, R 8 W; Sects. 5 to 8 incl., 17 to 20 incl., 29, 30. T 38 S, R 9 W; Sects. 1 to 25 incl., 28, 29. T 38 S, R 10 W; Sects. 1, 2, 11 to 13 incl.

3. If any person claiming or asserting under, or by virtue of, any unpatented mining claim located prior to July 23, 1955, any right or interest in the vegetative surface resources and other surface resources as to the above-described lands or any part thereof shall fail to file in the Land Office of the Bureau of Land Management at 809 N. E. Sixth Avenue, Portland 12, Oregon, and within 150 days from the below-stated date of first publication of this Notice, a verified statement properly notarized which shall set forth as to such mining claim:

- (1) the date of location;
- (2) the book and page of recordation of the notice or certificate of location;
- (3) the section or sections of the public land surveys which embrace such mining claim; or if such lands are unsurveyed either the section or sections which would probably embrace such mining claim when the public land surveys are extended to such lands or a tie by courses and distances to an approved United States mineral monument;
- (4) whether such claimant is a

HELEN HELP US!
 by HELEN BOTTEL

Offering Laughs, Love
 and Lots of Good Sense

Name Helen:

EXHIBIT 2
 PAGE 13

UNITED STATES GOVERNMENT

DEPARTMENT OF THE INTERIOR

Memorandum

BUREAU OF LAND MANAGEMENT

State Office
710 N. E. Holladay
Portland 12, Oregon

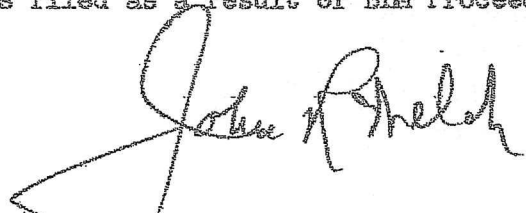
DATE: JUN 19 1963

TO : Manager, Land Office

FROM : Chief, Branch of Minerals Management

SUBJECT: Verified Statement Oregon 06656-I filed by
J. H. Gordon

Attached is original letter of Mr. J. H. Gordon withdrawing his verified statement involving 13 mining claims in Josephine County, Oregon. The verified statement was filed as a result of BIM Proceeding No. 59-2.



Enclosure
Letter of Withdrawal dated June 19, 1962

RECEIVED

JUN 20 10 40 AM 1963

LAND OFFICE
BUREAU OF LAND MGMT
PORTLAND 8, OREGON

Manager, Land Office
Bureau of Land Management
710 N. E. Holladay
Portland 12, Oregon

Dear Sir:

I withdraw my verified statement dated July 30, 1959 for thirteen mining claims located in Josephine County, Oregon.

The verified statement was filed in the Land Office on August 13, 1959 under serial number Oregon 06656-1.

Very truly yours,



Date:

June 19 - 1963

RECEIVED

JUN 20 10 00 AM 1963

LAND OFFICE
BUREAU OF LAND MGMT
PORTLAND 12, OREGON

EXHIBIT
PAGE

2
15

Rev. Aug. 1961



UNITED STATES
DEPARTMENT OF THE INTERIOR
BUREAU OF LAND MANAGEMENT
Land Office
710 N.E. Holladay
Portland 12, Oregon

IN REPLY REFER TO:

Serial: Oregon 011375-2

Oregon 06656-1

Type: 27.1

Name: J. H. Gordon

MEMORANDUM FOR THE RECORD:

The above-captioned case on this date has been closed.

Remarks: Secs. 13, 22, 27, 33 and 34 T. 34 S., R. 8 W., and secs. 3, 4, 9 and 10 T. 35 S., R. 8 W. withdrawn from verified statement involving 13 mining claims.

The claims located in secs. 13 and 22 T. 34 S., R. 8 W. and sec. 4 T. 35 S., R. 8 W. are subject to the provisions of sec. 4 of the act of July 29, 1955 (69 Stat. 367; 30 U.S.C. sec. 601).

Date: JUL 22 1963

M. M. Gorecki

Chief, Minerals Section

cc: 100.5b

EXHIBIT
PAGE

2
16

Oregon 011373-2
Oregon 06656-1
(27. 1)6

Lead Office
710 N.W. Bellamy
Portland 12, Oregon

Mr. J. E. Gordon
c/o Smith & Bellamy
Attorneys at Law
Market Bldg.
Gresham Park, Oregon

JUL 22 1963

Dear Sir:

A statement of your verified statements involving 13 mining claims located in sec. 13, 22, 27, 36 and 37 T. 36 N., R. 6 W., and sec. 3, 4, 9 and 10 T. 36 N., R. 6 W., has been received in this office.

Sec. 13 T. 36 N., R. 6 W. and sec. 4 T. 36 N., R. 6 W. were published in Publishing No. 511 57-2 (Oregon 06656). Sec. 22, T. 36 N., R. 6 W. was published in Publishing No. 511 61-3 (Oregon 011373). As a result of the withdrawal, the claims affecting the sections mentioned herein are subject to the provisions of section 4 of the act of July 23, 1935 (49 Stat. 267, 16 U.S.C. sec. 631).

Thank you for your cooperation in this matter.

Sincerely yours,

M. W. Gorski

M. W. Gorski
Chief, Minerals Section

100.7:Gorski:vjm:7-22-63

EXHIBIT
PAGE

2
17

sp
10/6/69

Form 2130-2
(April 1968)

UNITED STATES
DEPARTMENT OF THE INTERIOR
BUREAU OF LAND MANAGEMENT



Tract Number
RE-7-25 Q
Galice Road

QUITCLAIM
RIGHT-OF-WAY EASEMENT

KNOWN ALL MEN BY THESE PRESENTS, That for and in consideration of the sum of \$1.00, receipt of which is hereby acknowledged,

SUGAR PINE CORPORATION, an Oregon corporation

does hereby remise, release, and forever quitclaim to the UNITED STATES OF AMERICA and its assigns, a perpetual easement and right-of-way, including but not limited to the right and privilege to locate, construct, relocate, maintain, control, and repair a roadway over and across the following-described mining claims situated in the County of Josephine, State of Jackson, to wit:

Sugar Pine, South Extension Lode, located March 24, 1892, and recorded October 2, 1892, in Volume 6, page 148; Black Jack No. 2, located August 21, 1900, and recorded September 18, 1900, in Volume 13, page 488; Black Jack aka Black Jack No. 1, located July 17, 1900, and recorded August 1, 1900, in Volume 13, page 436 of the Mining Records, Josephine County, Oregon and situation in the Southwest Quarter of the Northwest Quarter (SW¹/₄) of Section 3 and the East Half of the Northeast Quarter (ENE¹/₄) of Section 4, Township 35 South, Range 8 West, Willamette Meridian, Josephine County, Oregon; the said parcel being all that portion of said property, contained within a strip of land of varying width 50 feet to 340 feet on each side of the centerline shown and described on Exhibit A, attached hereto and made a part hereof.

The parcel of land to which the above description applies contains 15.2 acres, more or less.

The rights and privileges herein granted are for the full use as a roadway by the grantee, its licensees and permittees, including the right of access for the people of the United States generally to lands owned, administered, or controlled by the UNITED STATES OF AMERICA for all lawful and proper purposes subject to reasonable rules and regulations of the Bureau of Land Management.

TO HAVE AND TO HOLD said easement and right-of-way unto the UNITED STATES OF AMERICA and its assigns forever.

The grantors agree that the consideration above recited is accepted as full compensation for all damages incidental to the exercise of any of the rights above described.

The grantors covenant that said mining claims are free and clear of liens, claims, or encumbrances, including current or past due taxes.

Dated this 11/19/69 day of November 1969.

ACCEPTED

SUGAR PINE CORPORATION, an Oregon corporation

BY: Jack H. Gordon
Jack H. Gordon

TITLE: President

BY: Lyle H. Wiese
Lyle Harman Wiese

TITLE: Secretary

Sam J. Kearney
(Signature of Authorized Officer)

Acting District Manager
Acting (Title)

Correct as to Engineering Data
Name: Martin Carter
District Engineer, Date: 10/21/69




STATE OF Oregon)
) ss:
COUNTY OF Wheeler)

On this 19th day of November, 1969, before me personally
appeared Jack H. Gordon to me known to be the President

of the corporation that executed the foregoing instrument, and acknowledged the
instrument to be the free and voluntary act and deed of said corporation, for
the uses and purposes therein mentioned and on oath stated HE IS
authorized to execute said instrument.

My commission expires



Leopold E. Day
Notary Public in and for the
State of Oregon
Residing at Salem, Ore

STATE OF)
) ss:
COUNTY OF)

On this 3 day of November, 1969, before me personally
appeared Dylan H. Wilson to me known to be the Secretary

of the corporation that executed the foregoing instrument, and acknowledged the
instrument to be the free and voluntary act and deed of said corporation, for
the uses and purposes therein mentioned and on oath stated He is
authorized to execute said instrument, and that the seal affixed to the corporate
seal of said corporation.

My commission expires

April 21, 1972

(SEAL)

William Nelson
Notary Public in and for the
State of Oregon
Residing at Medford

