



RAILROAD COMMISSION OF TEXAS

OVERSIGHT AND SAFETY DIVISION - PIPELINE SAFETY

PIPELINE PERMITTING AND MAPPING SECTION

PERMIT TO OPERATE A PIPELINE IN TEXAS

12/14/2023

Permit Number: 09491
Commodity transported: Gas
Classification: Gas Utility
Payment Trace Number:

ONEOK WESTEX TRANSMISSION,L.L.C.
Attn: JULIE HUDSON
100 W. 5th St.
MD 12-2
Tulsa,OK 74103

This is to certify that ONEOK WESTEX TRANSMISSION,L.L.C. has complied with Railroad Commission rule 16 Tex. Admin. Code §3.70 governing pipelines in accordance with Texas Natural Resources Code, §81.051, and is granted this permit by the Commission to operate the following pipeline or pipelines located in the following county or counties:

CULBERSON, EL PASO, HUDSPETH, PECOS, REEVES

Amendment Code	System Type	Texas Regulated	Miles
PA	T	Y	0.28
OM	T	Y	209.11

Total Permitted Miles: 209.38

Regulated Miles: 209.38

Unregulated Miles: 0.00

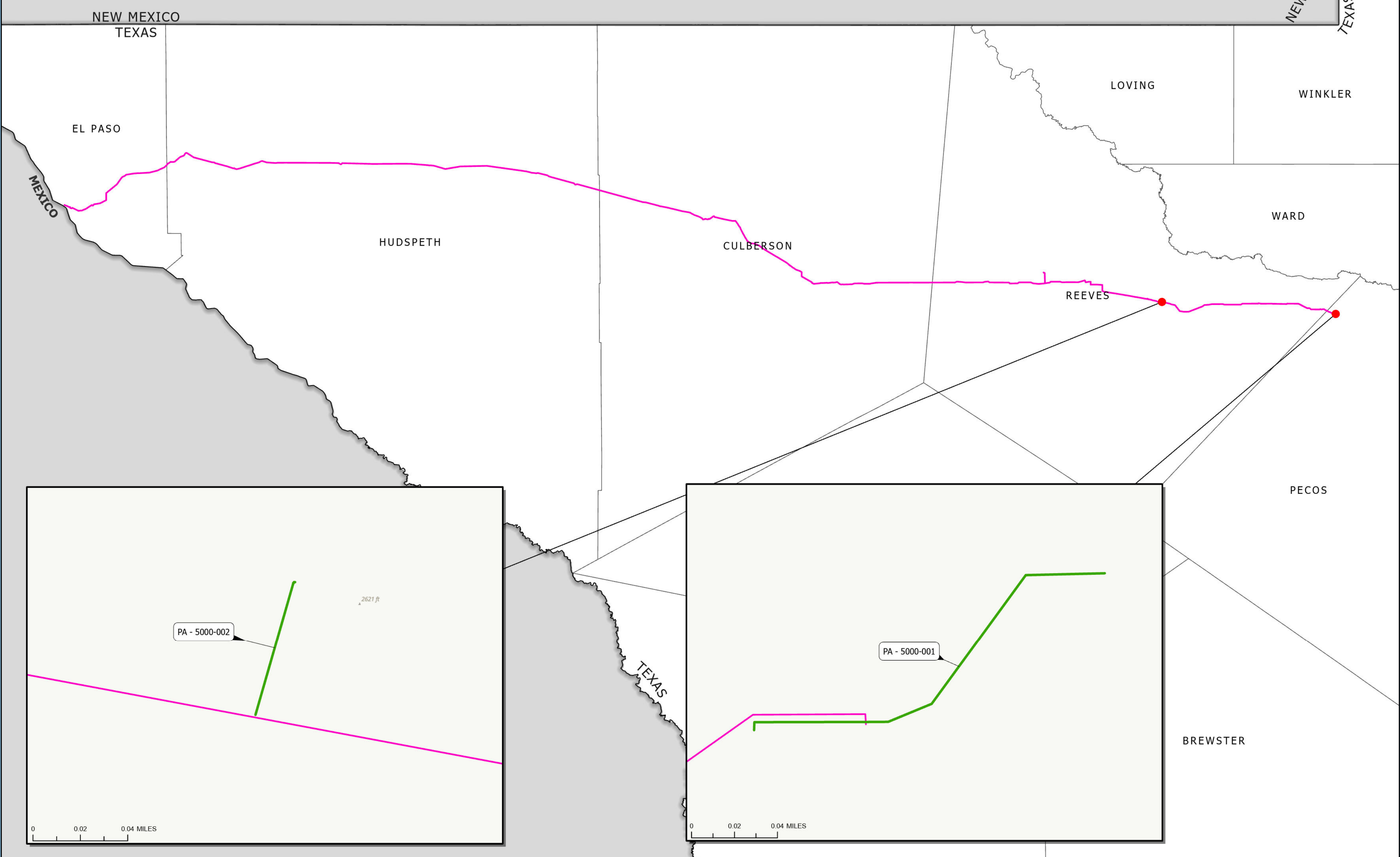
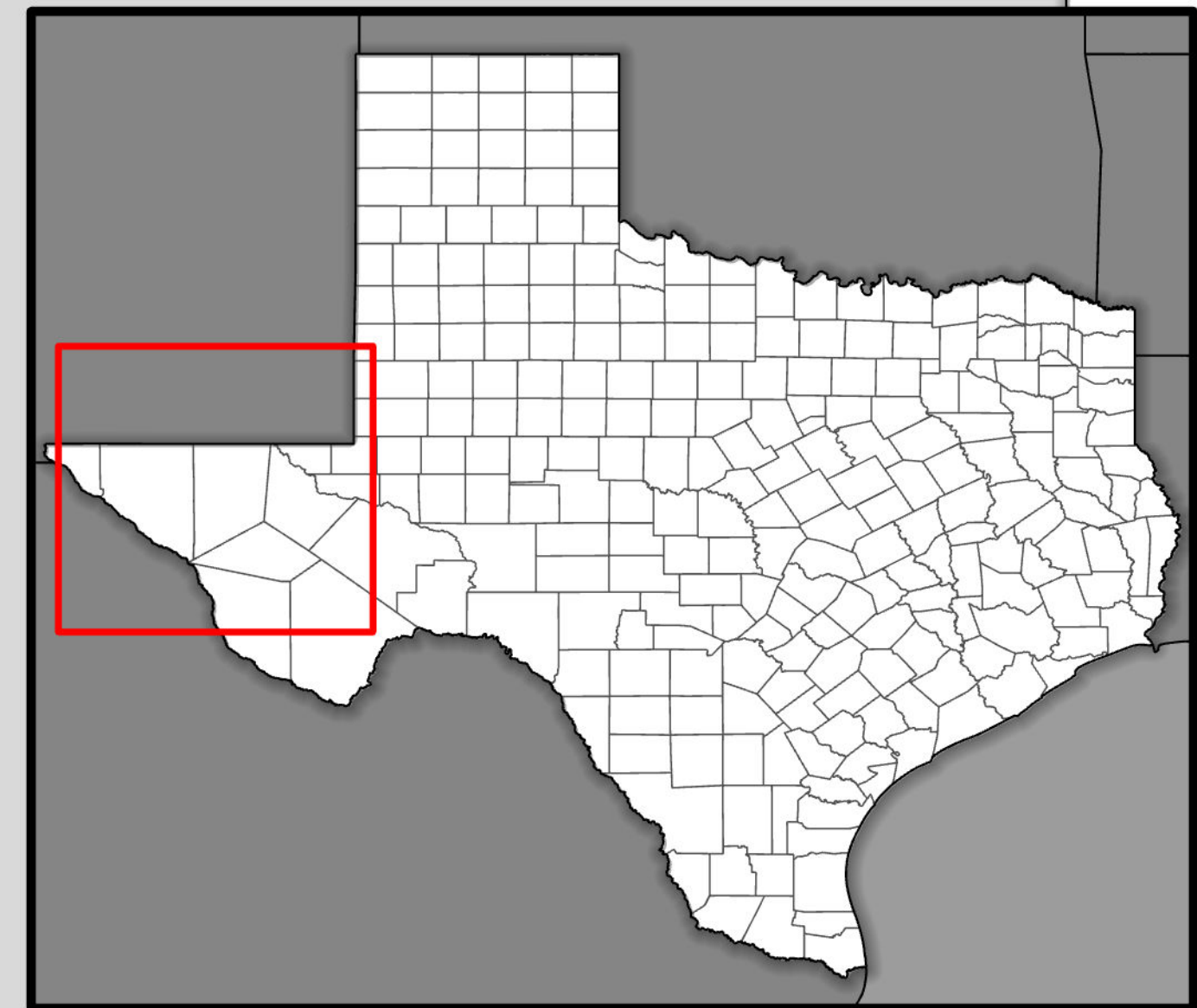
Pipeline Operator:
ONEOK WESTEX
TRANSMISSION,L.L.C.

Economic Operator:
ROADRUNNER GAS
TRANSMISSION, LLC

Pipeline Owner:
Roadrunner Gas Transmission,
LLC

This permit is valid until 05/31/2024

If additional information is needed, please contact the Pipeline Permitting Section by phone at 512-463-7058, or by email at pops@rrc.texas.gov.



T4 PERMIT #09491 AMENDMENT

209.38 MILES OF ACTIVE PIPELINE
 0.00 MILES OF INACTIVE PIPELINE

— PA - PIPELINE ADDITION
 — OM - OTHER MODIFICATION



THIS MAP HAS BEEN COMPILED AND PRINTED BY ONEOK, INC. FROM AVAILABLE INFORMATION. ONEOK DOES NOT GUARANTEE THE ACCURACY OF THIS MAP OR INFORMATION DELINEATED THEREON. NOR DOES ONEOK ASSUME RESPONSIBILITY FOR ANY RELIANCE THEREON. RECIPIENT AGREES NOT TO COPY, DIGITIZE, OR DISTRIBUTE THIS MAP WITHOUT EXPRESS CONSENT FROM ONEOK OR ITS AFFILIATES. BEFORE DIGGING, ALWAYS CONTACT 811 OR YOUR LOCAL STATE ONE CALL SERVICE.

P5 NUMBER: 617094

OPERATOR NAME: ONEOK WESTEX TRANSMISSION, L.L.C.

DATE: DECEMBER 04, 2023





POPS COVER LETTER

INSTRUCTIONS: The Form C-LTR POPS Cover Letter is used to provide updates or context on a permit application. It is used to notify the Commission of an application for Renewal, New Permit, Inactivate, or Amendment. Only fill out the corresponding section of the form based on the **APPLICATION TYPE**. The form will show and hide fields based on the **APPLICATION TYPE** to facilitate ease of use. For more detailed instructions, refer to [Form C-LTR Submittal Guidelines](#).

OPERATOR INFORMATION

ONEOK WESTEX TRANSMISSION, LLC.		
Operator Name		Operator Agent Name
617094	9491	12/06/2023
P-5 Number	T-4 Permit Number	Date

APPLICATION TYPE

Renewal
 New Permit
 Inactivate
 Amendment

RENEWAL

Only fill out this section of the form if the application being filed is for a Renewal. Renewal applications are used to complete an annual pipeline permit renewal. They cannot be used to report changes.

Was eminent domain ever declared for this permit? Yes No

Total Active Renewal Permit Mileage

NEW PERMIT

Only fill out this section of the form if the application being filed is for a New Permit. New Permit applications are used to create a new gas or liquid permit.

Was eminent domain ever declared for this permit? Yes No

Total Active New Permit Mileage

Is this New Permit application associated with a transfer? Yes (fill out [Form T-4B](#) and attach in POPS) No

INACTIVATE

Only fill out this section of the form if the application being filed is for an Inactivate. Inactivate applications are used to abandon in place all lines in a permit according to [TAC §8](#) and [49 CFR §192-195](#). All abandoned lines must have no intention for future use. (Idle lines cannot be abandoned.)

Are the pipelines being abandoned in place, merged into another permit, or something else?

Abandoned in Place Merged into Permit Number

AMENDMENT

Only fill out this section of the form if the application being filed is for an Amendment. Amendment applications are used to report changes to an existing permit. Indicate all changes that are being made along with the mileage being changed for this permit application. If you are reporting a transfer, make sure to also fill out [Form T-4B](#). The two-letter codes correspond with the T4_AMD field in the shapefile; more information on the T4_AMD codes can be found in [A Guide to Shapefile Submissions](#).

<input checked="" type="checkbox"/> PA: Pipeline Addition (newly built pipeline)	0.27 Mileage Change	<input type="checkbox"/> BP: Abandoned in Place (must be completely abandoned)	
<input type="checkbox"/> FC: Fluid Change (product change)		<input type="checkbox"/> TM: Transfer Merge (acquire full transfer and merge into existing permit)	
<input type="checkbox"/> MP: Merge Permits (consolidate permits within the same P-5)		<input type="checkbox"/> PT: Partial Transfer (transfer part of a pipeline system to/from a different P-5)	
	Mileage Change		Mileage Change



<input type="checkbox"/> PM: Partial Merge (transfer part of a pipeline system within the same P-5)	<input type="checkbox"/>	<input checked="" type="checkbox"/> OM: Other Modification (specify below)	0.40
	Mileage Change		Mileage Change
<input type="checkbox"/> DP: Delete Pipeline (remove a pipeline from an existing permit)	<input type="checkbox"/>	<input type="checkbox"/> FT: Full Transfer (transfer a full permit to/from a different P-5; <i>no shapefile required</i>)	
	Mileage Change		Mileage Change

If MP:

If PM: Acquiring Divesting

If PT: Acquiring Divesting

If FT: Acquiring Divesting

If DP:

If OM:

208.71
 Total Active Mileage Before Amendment Changes

209.38
 Total Active Mileage After Amendment Changes

ADDITIONAL INFORMATION

Provide any other information that relates to the permit application.

Pipeline Addition(s) (PA) to ONEOK WesTex Transmission, LLC. (P-5 #617094) T4 #09491 are listed below:
 -PLINE_ID '5000-001' - 12" Natural Gas Transmission Pipeline - 0.20 miles
 -PLINE_ID '5000-002' - 16" Natural Gas Transmission Pipeline - 0.07 miles

Active Mileage: 209.38
 Inactive Mileage: 0.00

The mileages presented in this cover letter and associated map(s) were calculated using the WGS 1984 Geographic Coordinate System (GCS) employed by ONEOK for consistent reporting across multiple regulatory bodies. It is important to acknowledge that minor discrepancies may occur if the data is reprojected and recalculated in the NAD 1983 Texas Statewide Mapping System Projected Coordinate System (PCS).



RAILROAD COMMISSION OF TEXAS

OVERSIGHT AND SAFETY DIVISION - PIPELINE SAFETY

PIPELINE PERMITTING AND MAPPING SECTION

PERMIT TO OPERATE A PIPELINE IN TEXAS

05/18/2023

Permit Number: 09491
Commodity transported: Gas
Classification: Gas Utility
Payment Trace Number: 455RM0093K81QTY

ONEOK WESTEX TRANSMISSION,L.L.C.

Attn: JULIE HUDSON

100 W. 5th St.

MD 12-2

Tulsa,OK 74103

This is to certify that ONEOK WESTEX TRANSMISSION,L.L.C. has complied with Railroad Commission rule 16 Tex. Admin. Code §3.70 governing pipelines in accordance with Texas Natural Resources Code, §81.051, and is granted this permit by the Commission to operate the following pipeline or pipelines located in the following county or counties:

CULBERSON, EL PASO, HUDSPETH, PECOS, REEVES

Total Permitted Miles: 208.73

Regulated Miles: 208.73

Unregulated Miles: 0.00

Pipeline Operator:
ONEOK WESTEX
TRANSMISSION,L.L.C.

Economic Operator:
ROADRUNNER GAS
TRANSMISSION, LLC

Pipeline Owner:
Roadrunner Gas Transmission,
LLC

This permit is valid until 05/31/2024

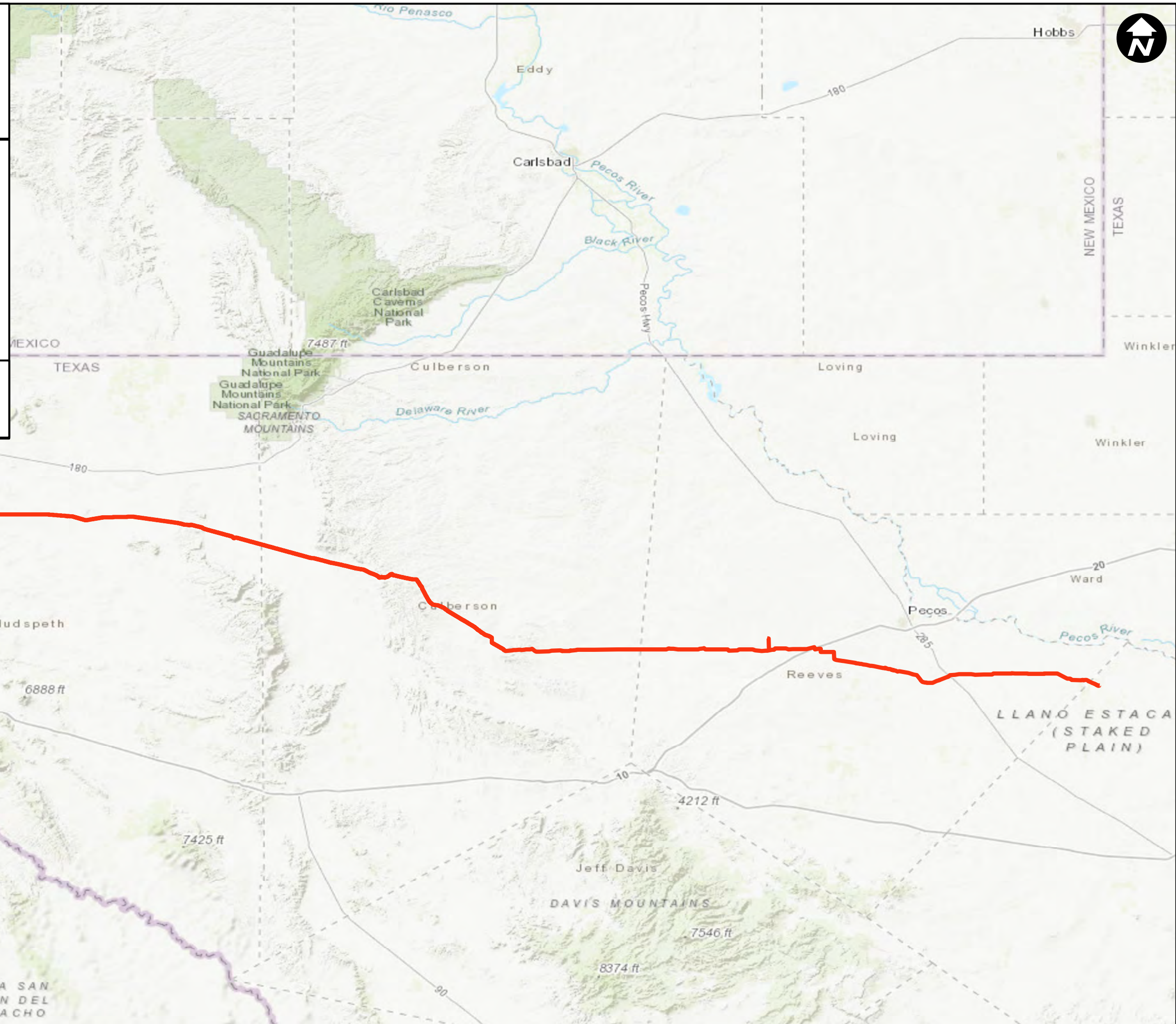
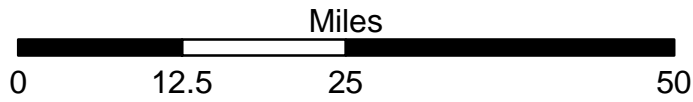
If additional information is needed, please contact the Pipeline Permitting Section by phone at 512-463-7058, or by email at pops@rrc.texas.gov.



ONEOK

T-4 # 09491
Railroad Commission of Texas

— 09491



THIS MAP HAS BEEN COMPILED BY ONEOK, INC. FROM AVAILABLE PUBLIC INFORMATION AND WAS PRINTED BY ONEOK, INC. SOLELY FOR USE ON A SPECIFIC PROJECT DURING A SPECIFIC TIME PERIOD. THIS MAP IS NOT INTENDED FOR USE FOR ANY OTHER PURPOSE. ONEOK, INC. DOES NOT GUARANTEE THE ACCURACY OF THIS MAP OR THE INFORMATION DELINEATED THEREON. NOR DOES ONEOK, INC. ASSUME RESPONSIBILITY FOR ANY RELIANCE THEREON. THIS MAP MAY NOT BE COPIED, DIGITIZED, OR DISTRIBUTED WITHOUT EXPRESS CONSENT FROM ONEOK, INC. OR ITS AFFILIATES. BEFORE DIGGING, ALWAYS CONTACT 811 OR YOUR LOCAL STATE ONE CALL SERVICE.



May 17, 2023

Railroad Commission of Texas
Oversight and Safety Division
Pipeline Permitting and Mapping Section
P.O. Box 12967
Austin, Texas 78711-2967

Re: T-4 Permit Number: # 09491 RENEWAL
Operator Name: ONEOK WesTex Transmission, L.L.C.
P-5 Number: # 617094

Dear Permitting & Mapping Staff:

Attached please find a Form T-4 Application marked for "Renewal" for ONEOK WesTex Transmission, L.L.C. (P-5 # 617094) T-4 Permit # 09491.

Total Miles: 208.73

Furthermore, please allow this letter to confirm the current classification of ONEOK WesTex Transmission, L.L.C. T-4 Permit # 09491 as a Gas Utility.

Please direct all communication and correspondence in regards to this matter to David Hugueley, 100 W. Fifth Street (MD 2-19), Tulsa, OK 74103. I may also be reached directly at 918-732-1447, or at regulatoryaffairs@oneok.com.

Thank you for your assistance with this matter.

Sincerely,

/s/David Hugueley
David Hugueley
Regulatory Analyst

Enclosures

Files sent on May 17, 2023: 09491.pdf



RAILROAD COMMISSION OF TEXAS
OVERSIGHT AND SAFETY DIVISION - PIPELINE SAFETY
PIPELINE PERMITTING AND MAPPING SECTION

PERMIT TO OPERATE A PIPELINE IN TEXAS

05/23/2022

Permit Number: 09491
Commodity transported: Gas
Classification: Gas Utility
Payment Trace Number: 455RM007TAQ451I

ONEOK WESTEX TRANSMISSION,L.L.C.
Attn: JULIE HUDSON
100 W. 5th St.
MD 12-2
Tulsa,OK 74103

This is to certify that ONEOK WESTEX TRANSMISSION,L.L.C. has complied with Railroad Commission rule 16 Tex. Admin. Code §3.70 governing pipelines in accordance with Texas Natural Resources Code, §81.051, and is granted this permit by the Commission to operate the following pipeline or pipelines located in the following county or counties:

CULBERSON, EL PASO, HUDSPETH, PECOS, REEVES

Total Permitted Miles: 208.73

Regulated Miles: 208.73

Unregulated Miles: 0.00

Pipeline Operator:
ONEOK WESTEX
TRANSMISSION,L.L.C.

Economic Operator:
ROADRUNNER GAS
TRANSMISSION, LLC

Pipeline Owner:
Roadrunner Gas Transmission,
LLC

This permit is valid until 05/31/2023

If additional information is needed, please contact the Pipeline Permitting Section by phone at 512-463-7058, or by email at pops@rrc.texas.gov.



May 23, 2022

Railroad Commission of Texas
Oversight and Safety Division
Pipeline Permitting and Mapping Section
P.O. Box 12967
Austin, Texas 78711-2967

Re: T-4 Permit Number: # 09491 RENEWAL
Operator Name: ONEOK WesTex Transmission, L.L.C.
P-5 Number: # 617094

Dear Permitting & Mapping Staff:

Attached please find a Form T-4 Application marked for "Renewal" for ONEOK WesTex Transmission, L.L.C. (P-5 # 617094) T-4 Permit # 09491.

Total Miles: 208.73

Furthermore, please allow this letter to confirm the current classification of ONEOK WesTex Transmission, L.L.C. T-4 Permit # 09491 as a Gas Utility.

Please direct all communication and correspondence in regards to this matter to Julie Hudson, 100 W. Fifth Street (MD 2-19), Tulsa, OK 74103. I may also be reached directly at 918-588-7632, or at regulatoryaffairs@oneok.com.

Thank you for your assistance with this matter.

Sincerely,

/s/Julie Hudson
Julie Hudson
Regulatory Analyst

Enclosures

Files sent on May 23, 2022: 09491.pdf



RAILROAD COMMISSION OF TEXAS

OVERSIGHT AND SAFETY DIVISION - PIPELINE SAFETY

PIPELINE PERMITTING AND MAPPING SECTION

PERMIT TO OPERATE A PIPELINE IN TEXAS

05/20/2021

Permit Number: 09491
Commodity transported: Gas
Classification: Gas Utility
Payment Trace Number: 455RM0065143HIY

ONEOK WESTEX TRANSMISSION,L.L.C.

Attn: JULIE HUDSON

100 W. 5th St.

MD 12-2

Tulsa,OK 74103

This is to certify that ONEOK WESTEX TRANSMISSION,L.L.C. has complied with Railroad Commission rule 16 Tex. Admin. Code §3.70 governing pipelines in accordance with Texas Natural Resources Code, §81.051, and is granted this permit by the Commission to operate the following pipeline or pipelines located in the following county or counties:

CULBERSON, EL PASO, HUDSPETH, PECOS, REEVES

Total Permitted Miles: 208.73

Regulated Miles: 208.73

Unregulated Miles: 0.00

Pipeline Operator:
ONEOK WESTEX
TRANSMISSION,L.L.C.

Economic Operator:
ROADRUNNER GAS
TRANSMISSION, LLC

Pipeline Owner:
Roadrunner Gas Transmission,
LLC

This permit is valid until 05/31/2022

If additional information is needed, please contact the Pipeline Permitting Section by phone at 512-463-7058, or by email at pops@rrc.texas.gov.



RAILROAD COMMISSION OF TEXAS

OVERSIGHT AND SAFETY DIVISION - PIPELINE SAFETY

PIPELINE PERMITTING AND MAPPING SECTION

PERMIT TO OPERATE A PIPELINE IN TEXAS

08/03/2020

Permit Number: 09491
Commodity transported: Gas
Classification: Gas Utility
Payment Trace Number: 455RM0055OH1290

ONEOK WESTEX TRANSMISSION,L.L.C.

Attn: JULIE HUDSON

100 W. 5th St.

MD 12-2

Tulsa,OK 74103

This is to certify that ONEOK WESTEX TRANSMISSION,L.L.C. has complied with Railroad Commission rule 16 Tex. Admin. Code §3.70 governing pipelines in accordance with Texas Natural Resources Code, §81.051, and is granted this permit by the Commission to operate the following pipeline or pipelines located in the following county or counties:

CULBERSON, EL PASO, HUDSPETH, PECOS, REEVES

Total Permitted Miles: 208.73

Regulated Miles: 208.73

Unregulated Miles: 0.00

Pipeline Operator:
ONEOK WESTEX
TRANSMISSION,L.L.C.

Economic Operator:
ROADRUNNER GAS
TRANSMISSION, LLC

Pipeline Owner:
Roadrunner Gas Transmission,
LLC

This permit is valid until 08/03/2021

If additional information is needed, please contact the Pipeline Permitting Section by phone at 512-463-7058, or by email at pops@rrc.texas.gov.



ONEOK
WESTEX TRANSMISSION
A SUBSIDIARY OF ONEOK

July 31, 2018

Railroad Commission of Texas
Oversight and Safety Division
Pipeline Permitting and Mapping Section
P.O. Box 12967
Austin, Texas 78711-2967

Re: ONEOK WesTex Transmission, L.L.C. (P-5 # 617094) – T-4 Permit # 09491

To Whom It May Concern:

Please find enclosed a Form T-4, permit renewal, for ONEOK WesTex Transmission, L.L.C. (“OWT”) T-4 Permit # 09491.

Furthermore, please allow this letter to confirm the current classification of OWT’s T-4 Permit # 09491 as a gas utility.

Please direct all communication and correspondence in regards to this matter to Katherine O’Connor Barrett, 100 W. Fifth Street (MD 12-2), Tulsa, OK 74103. I may also be reached directly at 918-588-7203, or at katherine.oconnor@oneok.com.

Thank you for your assistance with this matter.

Sincerely,

Katherine O’Connor Barrett
Regulatory Analyst

Enclosures

ONEOK WesTex Transmission Company
100 West Fifth Street
Tulsa, OK 74103
www.oneok.com



ONEOK
WESTEX TRANSMISSION
A SUBSIDIARY OF ONEOK PARTNERS

October 11, 2016

Railroad Commission of Texas
Oversight and Safety Division
Pipeline Permitting and Mapping Section
P.O. Box 12967
Austin, Texas 78711-2967

Re: ONEOK WesTex Transmission, L.L.C. (P-5 # 617094) – T-4 Permit # 09491

To Whom It May Concern:

Please find enclosed a Form T-4, permit modifications, on behalf of ONEOK WesTex Transmission, L.L.C. (“OWT”) for T-4 Permit # 09491. OWT has been undertaking a significant data validation project within its Geographic Information Systems department. As such, T-4 Permit # 09491 has been revised to reflect a total mileage of 206.9.

Furthermore, please allow this letter to confirm the current classification of ONEOK WesTex Transmission, L.L.C. as a gas utility.

Please direct all communication and correspondence in regards to this matter to Joshua Franks, 100 W. Fifth Street (MD 12-2), Tulsa, OK 74103. I may also be reached directly at 918-246-4974, or at joshua.franks@oneok.com.

Thank you for your assistance with this matter.

Sincerely,

Joshua Franks
Regulatory Analyst

Enclosures

ONEOK WesTex Transmission Company
100 West Fifth Street
Tulsa, OK 74103
www.oneok.com

APPLICATION FOR PERMIT TO OPERATE A PIPELINE IN TEXAS

Form T-4

Rev. 02/2016

Natural Gas Pipelines

(See 16 Texas Administrative Code §3.70)

Railroad Commission of Texas
Oversight and Safety Division
Pipeline Safety Department
Permitting/Mapping



Permit Number 09491

ORGANIZATIONAL INFORMATION

1. Operator Name: ONEOK WESTEX TRANSMISSION, L.L.C.	P-5 No.: 617094
Operator Address: 100 W. 5th St. (MD 12-2), Tulsa, OK, 74103	
2. Does the operator identified in item 1 own the pipeline? <input type="checkbox"/> Yes <input checked="" type="checkbox"/> No If "No", give name and address of owner	
Owner Name: Roadrunner Gas Transmission, LLC Owner Address: 100 W. 5th St. (MD 12-2), Tulsa, OK 74103	
3. Does the operator control the economic operations of the pipeline? <input type="checkbox"/> Yes <input checked="" type="checkbox"/> No If "No", provide name, address, and P5# of economic operator	
Eco. Operator Name: Roadrunner Gas Transmission, LLC	P-5 No.: 714580
Eco. Operator Address: 100 W. 5th St. (MD 12-2), Tulsa, OK 74103	

PIPELINE INFORMATION

1. Mark the appropriate box for each of the following questions:

a) New permit?	<input type="checkbox"/> Yes <input checked="" type="checkbox"/> No	New Construction Report Number: <u> NC </u>
b) Renewal for same operator?	<input type="checkbox"/> Yes <input checked="" type="checkbox"/> No	
c) Extensions or modifications?	<input checked="" type="checkbox"/> Yes <input type="checkbox"/> No	
d) Change in Operator or Ownership?	<input type="checkbox"/> Yes <input checked="" type="checkbox"/> No	

If "Yes", submit Form T-4B with this application

Total Permit Miles: 206.900
(after all changes)

2. Mark the appropriate box for each of the following questions:

a) Are the pipelines covered under this permit: Interstate Intrastate

b) Commodity transported: Natural Gas Full Gas Well Stream Gas – Other (specify): _____

c) Does the commodity contain H2S? Yes No If "Yes", at what concentration? _____ ppm

d) Requested Pipeline Classification (Gas Utility or Private Pipeline): Gas Utility

e) Does pipeline use any public highway or road, railroad, public utility easement, or other gas utility right-of-way? Yes No

f) Does the pipeline carry only the gas produced by the operators? Yes No If "No", select the activity below:
 Purchased from others Owned by others but transported for a fee Both purchased from and transported for others
clear ☺

3. Select the purpose being sought for the pipeline.

<input checked="" type="checkbox"/> Transmission	<input type="checkbox"/> Gas Lift	<input type="checkbox"/> Other (describe): _____
<input type="checkbox"/> Gathering	<input type="checkbox"/> Gas Plant	If "Other", attach a sworn statement providing factual basis supporting the purpose being sought for the pipeline.
<input type="checkbox"/> Gas Injection	<input type="checkbox"/> Own Consumption	

Basis for Requested Classification	Select the basis supporting a requested classification of Private Pipeline. If requesting Gas Utility status select the Not Applicable block below.
<input type="checkbox"/>	This pipeline ONLY handles natural gas produced by the operator (and is not already a Gas Utility due to other operations).
<input type="checkbox"/>	The purpose of this pipeline is solely for the operator's own consumption.
<input type="checkbox"/>	This pipeline is Interstate (gathering).
<input type="checkbox"/>	While this pipeline handles natural gas other than the operator's own production, it meets the standards set forth in Texas Utility Code §121.005 (in-or-within the vicinity of the field where produced, and no condemnation ever used and no Town Border/City Gate deliveries). Attach a Non-Utility Certificate to support a Private Pipeline classification.
<input type="checkbox"/>	Other. Attach a Sworn Statement to support the basis for Private Pipeline status.
<input checked="" type="checkbox"/>	Not Applicable. Operator is requesting Gas Utility status.

APPLICATION FOR PERMIT TO OPERATE A PIPELINE IN TEXAS (cont.)
Natural Gas Pipelines

Maps of Pipeline

Indicate below if maps are attached to this application or being submitted concurrently separately.

- An overview map (24" x 24" / 1" = 20 miles or less) Attached Submitted Separately
- Digital shape files for new, added, removed, or transferred pipelines. Attached Submitted Separately

Affirmation

When requesting Gas Utility status, the following affirmation must be made.

- The applicant attests that they have read and understand the eminent domain provisions in Texas Property Code, Chapter 21, and the Texas Landowner's Bill of Rights as published by the Office of Attorney General of Texas.

Attached Documentation

Indicate below all of the attachments for this application

- Form PS-48, *New Construction Report*
- Form T-4B, *Pipeline Transfer Certification*
- Non-Utility Certificate
- Overview Map
- Other(s). Brief description of purpose(s): _____

PIPELINE CONTACT INFORMATION

Related to the Permit Application Packet

Name: Joshua Franks	Title: Regulatory Analyst
Address: 100 W. 5th St. (MD 12-2), Tulsa, OK 74103	
Phone: (918) 246-4974	Email: joshua.franks@oneok.com

Related to the Construction, Operation, and Maintenance of the pipeline

Name: Joshua Franks	Title: Regulatory Analyst
Address: 100 W. 5th St. (MD 12-2), Tulsa, OK 74103	
Phone: (918) 246-4974	Email: joshua.franks@oneok.com

Related to Mapping / GIS

Name: Joshua Franks	Title: Regulatory Analyst
Address: 100 W. 5th St. (MD 12-2), Tulsa, OK 74103	
Phone: (918) 246-4974	Email: joshua.franks@oneok.com

Each pipeline permit must contain at least one System, with at least one Segment. The following page(s) contain System and Segment information related to this permit application.

If this is an annual renewal with no changes to the required information so indicate below or continue with System and Segment data.

- Annual Renewal with no changes System and Segment information to follow

CERTIFICATE: I declare under penalties in Section 91.143, Texas Natural Resources Code, that I am authorized to file this application, that this application was prepared by me or under my supervision and direction, and that the data and facts stated therein are true, correct, and complete to be the best of my knowledge.

Signature  Title Director, Rates & Regulatory Date 10/11/2016

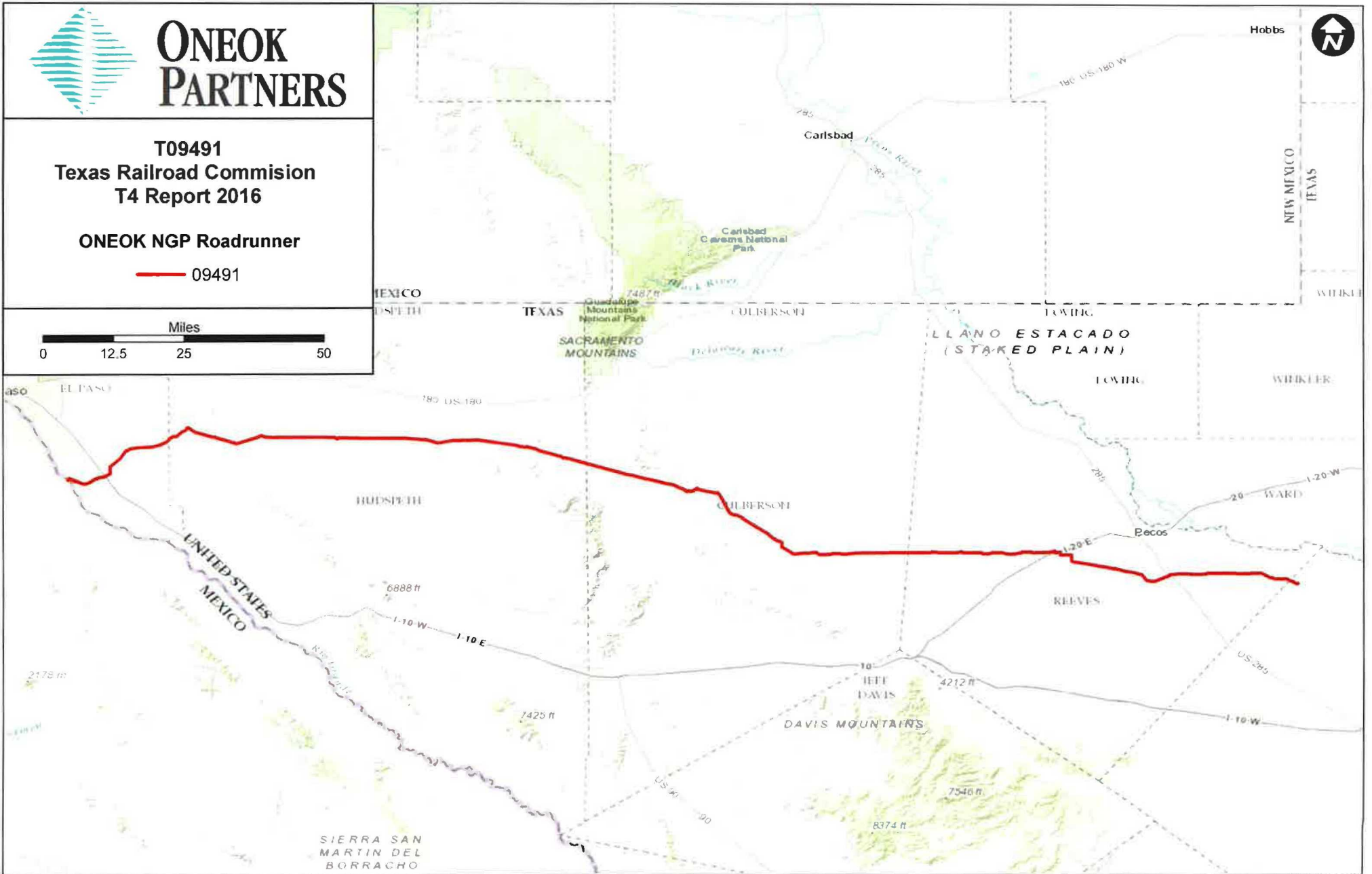


ONEOK PARTNERS

T09491
Texas Railroad Commision
T4 Report 2016

ONEOK NGP Roadrunner

— 09491



NEW MEXICO
TEXAS

WILKIE

WILKIE

US 285

I-10 W

I-10 W

I-10 W

I-10 W

Date: 10/10/2016

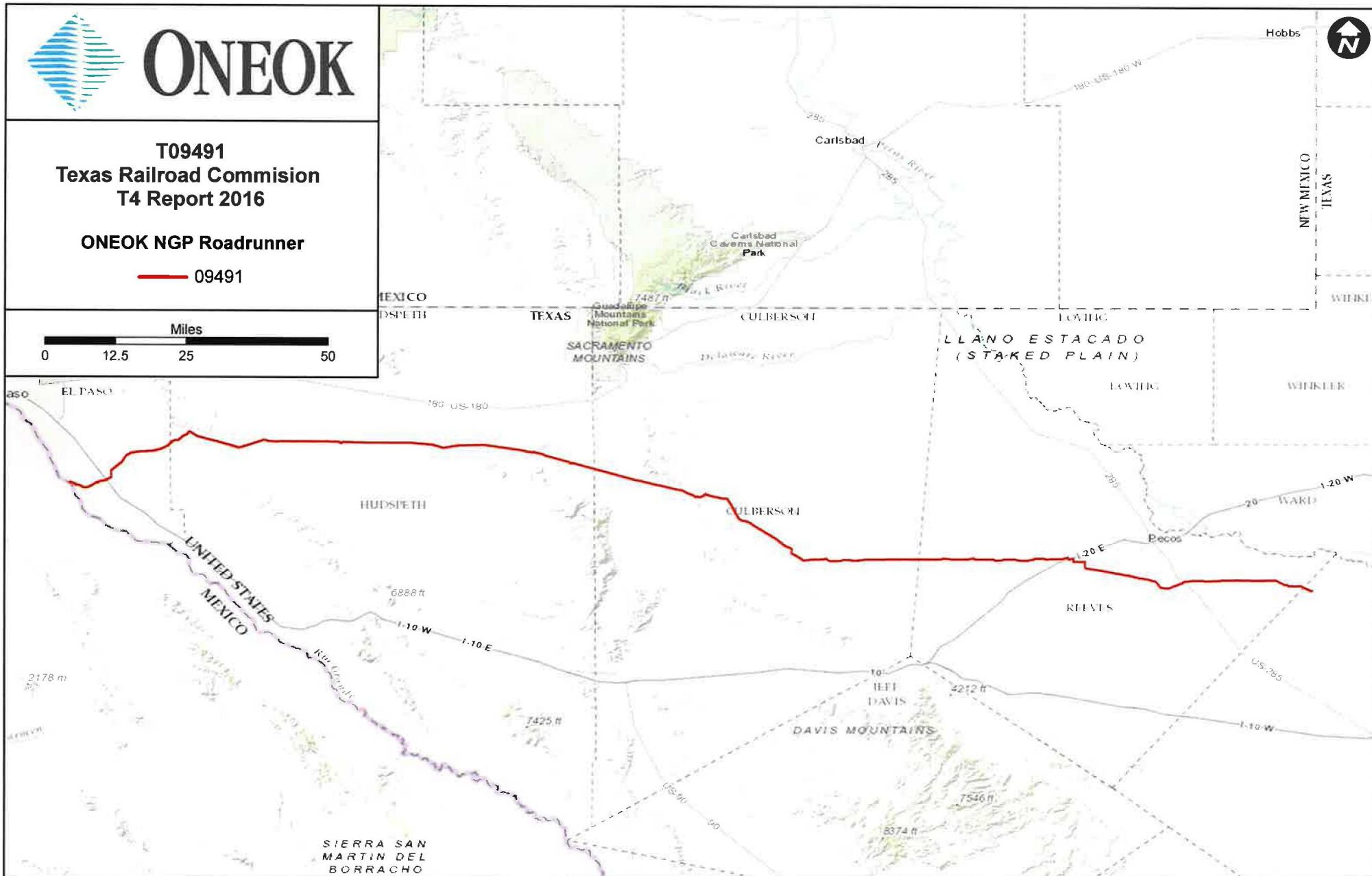


ONEOK

T09491
Texas Railroad Commission
T4 Report 2016

ONEOK NGP Roadrunner

— 09491





October 3, 2016

Railroad Commission of Texas
Oversight and Safety Division
Pipeline Permitting and Mapping Section
P.O. Box 12967
Austin, Texas 78711-2967

Re: ONEOK WesTex Transmission, L.L.C. (P-5 # 617094) – T-4 Permit # 00679
and T-4 Permit # 09491

To Whom It May Concern:

Please find enclosed two Form T-4s, permit modifications, on behalf of ONEOK WesTex Transmission, L.L.C. (“OWT”) for T-4 Permit # 09491 and T-4 Permit # 00679, respectively. OWT has revised T-4 Permit # 00679 to reflect the transfer of a portion of the JV Lateral to T-4 Permit # 09491. Accordingly, T-4 Permit # 09491 is being submitted herein to reflect the addition of the aforementioned mileage.

Additionally, OWT has been undertaking a significant data validation project within its Geographic Information Systems department. As such, T-4 Permit # 00679 has been revised to reflect a total mileage of 2,199.434, while T-4 Permit # 09491 has been revised to reflect a total mileage of 205.30.

Furthermore, please allow this letter to confirm the current classification of ONEOK WesTex Transmission, L.L.C. as a gas utility.

Please direct all communication and correspondence in regards to this matter to Joshua Franks, 100 W. Fifth Street (MD 12-2), Tulsa, OK 74103. I may also be reached directly at 918-246-4974, or at joshua.franks@oneok.com.

Thank you for your assistance with this matter.

Sincerely,

Joshua Franks
Regulatory Analyst

Enclosures

APPLICATION FOR PERMIT TO OPERATE A PIPELINE IN TEXAS

Form T-4

Rev. 02/2016

Natural Gas Pipelines

(See 16 Texas Administrative Code §3.70)

Railroad Commission of Texas
Oversight and Safety Division
Pipeline Safety Department
Permitting/Mapping



Permit Number 09491

ORGANIZATIONAL INFORMATION

1. Operator Name: ONEOK WESTEX TRANSMISSION, L.L.C.	P-5 No.: 617094
Operator Address: 100 W. 5th St. (MD 12-2), Tulsa, OK, 74103	
2. Does the operator identified in item 1 own the pipeline? <input type="checkbox"/> Yes <input checked="" type="checkbox"/> No If "No", give name and address of owner	
Owner Name: Roadrunner Gas Transmission, LLC Owner Address: 100 W. 5th St. (MD 12-2), Tulsa, OK 74103	
3. Does the operator control the economic operations of the pipeline? <input type="checkbox"/> Yes <input checked="" type="checkbox"/> No If "No", provide name, address, and P5# of economic operator	
Eco. Operator Name: Roadrunner Gas Transmission, LLC	P-5 No.: 714580
Eco. Operator Address: 100 W. 5th St. (MD 12-2), Tulsa, OK 74103	

PIPELINE INFORMATION

1. Mark the appropriate box for each of the following questions:

a) New permit?	<input type="checkbox"/> Yes <input checked="" type="checkbox"/> No	New Construction Report Number: <u> NC </u>
b) Renewal for same operator?	<input type="checkbox"/> Yes <input checked="" type="checkbox"/> No	
c) Extensions or modifications?	<input type="checkbox"/> Yes <input checked="" type="checkbox"/> No	
d) Change in Operator or Ownership?	<input checked="" type="checkbox"/> Yes <input type="checkbox"/> No	

If "Yes", submit Form T-4B with this application

Total Permit Miles: 205.300
(after all changes)

2. Mark the appropriate box for each of the following questions:

a) Are the pipelines covered under this permit: Interstate Intrastate

b) Commodity transported: Natural Gas Full Gas Well Stream Gas – Other (specify): _____

c) Does the commodity contain H2S? Yes No If "Yes", at what concentration? _____ ppm

d) Requested Pipeline Classification (Gas Utility or Private Pipeline): Gas Utility

e) Does pipeline use any public highway or road, railroad, public utility easement, or other gas utility right-of-way? Yes No

f) Does the pipeline carry only the gas produced by the operators? Yes No If "No", select the activity below:
 Purchased from others Owned by others but transported for a fee Both purchased from and transported for others
clear

3. Select the purpose being sought for the pipeline.

<input checked="" type="checkbox"/> Transmission	<input type="checkbox"/> Gas Lift	<input type="checkbox"/> Other (describe): _____
<input type="checkbox"/> Gathering	<input type="checkbox"/> Gas Plant	If "Other", attach a sworn statement providing factual basis supporting the purpose being sought for the pipeline.
<input type="checkbox"/> Gas Injection	<input type="checkbox"/> Own Consumption	

Basis for Requested Classification

Select the basis supporting a requested classification of Private Pipeline. If requesting Gas Utility status select the Not Applicable block below.

- This pipeline ONLY handles natural gas produced by the operator (and is not already a Gas Utility due to other operations).
- The purpose of this pipeline is solely for the operator's own consumption.
- This pipeline is Interstate (gathering).
- While this pipeline handles natural gas other than the operator's own production, it meets the standards set forth in Texas Utility Code §121.005 (in-or-within the vicinity of the field where produced, and no condemnation ever used and no Town Border/City Gate deliveries). Attach a Non-Utility Certificate to support a Private Pipeline classification.
- Other. Attach a Sworn Statement to support the basis for Private Pipeline status.
- Not Applicable. Operator is requesting Gas Utility status.

APPLICATION FOR PERMIT TO OPERATE A PIPELINE IN TEXAS (cont.)
Natural Gas Pipelines

Maps of Pipeline Indicate below if maps are attached to this application or being submitted concurrently separately.

- An overview map (24" x 24" / 1" = 20 miles or less) Attached Submitted Separately
- Digital shape files for new, added, removed, or transferred pipelines. Attached Submitted Separately

Affirmation When requesting Gas Utility status, the following affirmation must be made.

- The applicant attests that they have read and understand the eminent domain provisions in Texas Property Code, Chapter 21, and the Texas Landowner's Bill of Rights as published by the Office of Attorney General of Texas.

Attached Documentation Indicate below all of the attachments for this application

- Form PS-48, *New Construction Report*
- Form T-4B, *Pipeline Transfer Certification*
- Non-Utility Certificate
- Overview Map
- Other(s). Brief description of purpose(s): _____

PIPELINE CONTACT INFORMATION

Related to the Permit Application Packet

Name: Joshua Franks	Title: Regulatory Analyst
Address: 100 W. 5th St. (MD 12-2), Tulsa, OK 74103	
Phone: (918) 246-4974	Email: joshua.franks@oneok.com

Related to the Construction, Operation, and Maintenance of the pipeline

Name: Joshua Franks	Title: Regulatory Analyst
Address: 100 W. 5th St. (MD 12-2), Tulsa, OK 74103	
Phone: (918) 246-4974	Email: joshua.franks@oneok.com

Related to Mapping / GIS

Name: Joshua Franks	Title: Regulatory Analyst
Address: 100 W. 5th St. (MD 12-2), Tulsa, OK 74103	
Phone: (918) 246-4974	Email: joshua.franks@oneok.com

Each pipeline permit must contain at least one System, with at least one Segment. The following page(s) contain System and Segment information related to this permit application.

- If this is an annual renewal with no changes to the required information so indicate below or continue with System and Segment data.
- Annual Renewal with no changes System and Segment information to follow

CERTIFICATE: I declare under penalties in Section 91.143, Texas Natural Resources Code, that I am authorized to file this application, that this application was prepared by me or under my supervision and direction, and that the data and facts stated therein are true, correct, and complete to be the best of my knowledge.

Signature *Dennis Odgers* Title Director, Rates & Regulatory Date 9/30/16

**APPLICATION FOR PERMIT TO OPERATE A PIPELINE IN TEXAS (cont.)
Natural Gas Pipelines**

Operator Name: ONEOK WESTEX TRANSMISSION, L.L.C.

Permit Number: 09491

PIPELINE SYSTEM AND SEGMENTS

Each pipeline permit must contain at least one System, with at least one Segment
Use a separate sheet for the 'Transmission', 'Gathering' and 'Other' Segments of each System

(if an PHMSA or PES ID is unknown, leave it blank)

System Name: ROADRUNNER PIPELINE	PHMSA Operator ID: 31531
Commodity Transported: NATURAL GAS	System Status: ACTIVE/UNDER CONSTRUCTION
Pipeline Function: <input checked="" type="checkbox"/> Trunkline / Transmission <input type="checkbox"/> Gathering <input type="checkbox"/> Other (describe):	
Total Miles of pipeline in this System: 205.3	PES System ID: 963756

Segment Name, Line No. / Identification	Pipeline Segment Specifications:		Location Designation	Population Designation	County
JV LATERAL	Length (miles)	.63	<input checked="" type="checkbox"/> Land <input type="checkbox"/> Bay Area <input type="checkbox"/> Navigable <input type="checkbox"/> Offshore Waterway	<input checked="" type="checkbox"/> Class 1 <input type="checkbox"/> Class 2 <input type="checkbox"/> Class 3 <input type="checkbox"/> Class 4	PECOS
	Outside Diameter (inches)	30			
	Wall Thickness (inches)	0.375			
	MAOP	1440			
	Pipe Grade	X-70			
	Pipe Standard	API 5L PSL 2			
	High Consequence Area:	<input type="checkbox"/> Yes / <input checked="" type="checkbox"/> No			
JV Lateral	Length (miles)	.012	<input checked="" type="checkbox"/> Land <input type="checkbox"/> Bay Area <input type="checkbox"/> Navigable <input type="checkbox"/> Offshore Waterway	<input checked="" type="checkbox"/> Class 1 <input type="checkbox"/> Class 2 <input type="checkbox"/> Class 3 <input type="checkbox"/> Class 4	Pecos
	Outside Diameter (inches)	30			
	Wall Thickness (inches)	0.438			
	MAOP	1440			
	Pipe Grade	X-70			
	Pipe Standard	API 5L PSL 2			
	High Consequence Area:	<input type="checkbox"/> Yes / <input checked="" type="checkbox"/> No			
JV Lateral	Length (miles)	.148	<input checked="" type="checkbox"/> Land <input type="checkbox"/> Bay Area <input type="checkbox"/> Navigable <input type="checkbox"/> Offshore Waterway	<input checked="" type="checkbox"/> Class 1 <input type="checkbox"/> Class 2 <input type="checkbox"/> Class 3 <input type="checkbox"/> Class 4	Pecos
	Outside Diameter (inches)	30			
	Wall Thickness (inches)	0.688			
	MAOP	1440			
	Pipe Grade	X-70			
	Pipe Standard	API 5L PSL 2			
	High Consequence Area:	<input type="checkbox"/> Yes / <input checked="" type="checkbox"/> No			
	Length (miles)		<input type="checkbox"/> Land <input type="checkbox"/> Bay Area <input type="checkbox"/> Navigable <input type="checkbox"/> Offshore Waterway	<input type="checkbox"/> Class 1 <input type="checkbox"/> Class 2 <input type="checkbox"/> Class 3 <input type="checkbox"/> Class 4	
	Outside Diameter (inches)				
	Wall Thickness (inches)				
	MAOP				
	Pipe Grade				
	Pipe Standard				
	High Consequence Area:	<input type="checkbox"/> Yes / <input type="checkbox"/> No			
	Length (miles)		<input type="checkbox"/> Land <input type="checkbox"/> Bay Area <input type="checkbox"/> Navigable <input type="checkbox"/> Offshore Waterway	<input type="checkbox"/> Class 1 <input type="checkbox"/> Class 2 <input type="checkbox"/> Class 3 <input type="checkbox"/> Class 4	
	Outside Diameter (inches)				
	Wall Thickness (inches)				
	MAOP				
	Pipe Grade				
	Pipe Standard				
	High Consequence Area:	<input type="checkbox"/> Yes / <input type="checkbox"/> No			

ATTACH ADDITIONAL PAGES AS NEEDED. No additional pages Additional pages ____ (# of additional pages)

PIPELINE TRANSFER CERTIFICATION
(Applicant must file a Form T-4 with this application)

FORM T-4B
3/2015

Railroad Commission of Texas
Oversight and Safety Division-Pipeline Safety
Permitting and Mapping Section



ACQUIRING OPERATOR: ONEOK WESTEX TRANSMISSION, L.L.C. P-5# 617094

Address: 100 W. 5TH ST. (MD 12-2)

City State Zip: TULSA, OK 74103

Does the above named operator own the pipeline(s)? Yes No

If "no", give owner's name and address ROADRUNNER GAS TRANSMISSION, LLC
100 W. 5TH ST. (MD 12-2), TULSA, OK 74103

OPERATOR CERTIFICATION: By signing this certificate, I acknowledge responsibility for the regulatory compliance of the listed pipeline(s). I am the person who will respond to any questions concerning the pipeline's construction, operation or maintenance. I also acknowledge that I will remain designated as the current operator until a new certificate designating a new current operator is approved by the Railroad Commission of Texas.

DENISE ADAMS *Denise Adams* 9/30/2016
Name (print) Signature Date
DIRECTOR, RATES & REGULATORY (918) 732-1408 DENISE.ADAMS@ONEOK.COM
Title Phone Email

DIVESTING OPERATOR: ONEOK WESTEX TRANSMISSION, L.L.C. P-5# 617094

Address: 100 W. 5TH ST. (MD 12-2)

City State Zip: TULSA, OK 74103

Did the above named operator own the pipeline(s)? Yes No

If "no", give owner's name and address _____

OPERATOR CERTIFICATION: Being the previous operator, I certify that operating responsibility for 0.79 miles of _____ pipeline(s) listed on Form T-4A for Permit # 00679 has been transferred to the above named operator. I understand, as previous operator, that designation of the above named operator as current operator is not effective until this certification is approved by the Railroad Commission of Texas.

DENISE ADAMS *D. Adams* 9/30/2016
Name (print) Signature Date
DIRECTOR, RATES & REGULATORY (918) 732-1408
Title Phone

Please mail completed Forms T-4B and T-4 to: Railroad Commission of Texas, Oversight and Safety Division, Pipeline Permitting and Mapping Section, P. O. Box 12967, Austin, TX 78711-2967. For questions, call 512-463-7058.

The Railroad Commission does not discriminate on the basis of race, color, national origin, sex, religion, age, or disability in employment or the provision of services. TDD/TDY (512) 463-7284



ONEOK
WESTEX TRANSMISSION
A SUBSIDIARY OF ONEOK PARTNERS

July 26, 2017

Railroad Commission of Texas
Oversight and Safety Division
Pipeline Permitting and Mapping Section
P.O. Box 12967
Austin, Texas 78711-2967

Re: ONEOK WesTex Transmission, L.L.C. (P-5 # 617094) – T-4 Permit # 09491

To Whom It May Concern:

Please find enclosed a Form T-4, permit renewal, for ONEOK WesTex Transmission, L.L.C. (“OWT”) T-4 Permit # 09491. OWT has been undertaking a significant data validation project within its Geographic Information Systems department. As a result, T-4 Permit # 09491 has been revised to reflect a total mileage of 206.59.

Furthermore, please allow this letter to confirm the current classification of OWT’s T-4 Permit # 09491 as a gas utility.

Please direct all communication and correspondence in regards to this matter to Joshua Franks, 100 W. Fifth Street (MD 12-2), Tulsa, OK 74103. I may also be reached directly at 918-246-4974, or at joshua.franks@oneok.com.

Thank you for your assistance with this matter.

Sincerely,

Joshua Franks
Regulatory Analyst

Enclosures

ONEOK WesTex Transmission Company
100 West Fifth Street
Tulsa, OK 74103
www.oneok.com

APPLICATION FOR PERMIT TO OPERATE A PIPELINE IN TEXAS

Form T-4

Rev. 02/2016

Railroad Commission of Texas
Oversight and Safety Division
Pipeline Safety Department
Permitting/Mapping

Natural Gas Pipelines
(See 16 Texas Administrative Code §3.70)



Permit Number 09491

ORGANIZATIONAL INFORMATION	
1. Operator Name: ONEOK WESTEX TRANSMISSION, L.L.C.	P-5 No.: 617094
Operator Address: 100 W. 5th St. (MD 12-2), Tulsa, OK, 74103	
2. Does the operator identified in item 1 own the pipeline? <input type="checkbox"/> Yes <input checked="" type="checkbox"/> No If "No", give name and address of owner	
Owner Name: Roadrunner Gas Transmission, LLC Owner Address: 100 W. 5th St. (MD 12-2), Tulsa, OK 74103	
3. Does the operator control the economic operations of the pipeline? <input type="checkbox"/> Yes <input checked="" type="checkbox"/> No If "No", provide name, address, and P5# of economic operator	
Eco. Operator Name: Roadrunner Gas Transmission, LLC	P-5 No.: 714580
Eco. Operator Address: 100 W. 5th St. (MD 12-2), Tulsa, OK 74103	
PIPELINE INFORMATION	
1. Mark the appropriate box for each of the following questions:	
a) New permit? <input type="checkbox"/> Yes <input checked="" type="checkbox"/> No	New Construction Report Number: <u> NC </u>
b) Renewal for same operator? <input type="checkbox"/> Yes <input checked="" type="checkbox"/> No	
c) Extensions or modifications? <input checked="" type="checkbox"/> Yes <input type="checkbox"/> No	
d) Change in Operator or Ownership? <input type="checkbox"/> Yes <input checked="" type="checkbox"/> No	
If "Yes", submit Form T-4B with this application	
Total Permit Miles: <u>206.590</u> (after all changes)	
2. Mark the appropriate box for each of the following questions:	
a) Are the pipelines covered under this permit: <input type="checkbox"/> Interstate <input checked="" type="checkbox"/> Intrastate	
b) Commodity transported: <input checked="" type="checkbox"/> Natural Gas <input type="checkbox"/> Full Gas Well Stream <input type="checkbox"/> Gas – Other (specify): _____	
c) Does the commodity contain H2S? <input checked="" type="checkbox"/> Yes <input type="checkbox"/> No If "Yes", at what concentration? <u>4</u> ppm	
d) Requested Pipeline Classification (Gas Utility or Private Pipeline): <u>Gas Utility</u>	
e) Does pipeline use any public highway or road, railroad, public utility easement, or other gas utility right-of-way? <input checked="" type="checkbox"/> Yes <input type="checkbox"/> No	
f) Does the pipeline carry only the gas produced by the operators? <input type="checkbox"/> Yes <input checked="" type="checkbox"/> No If "No", select the activity below: <input type="checkbox"/> Purchased from others <input checked="" type="checkbox"/> Owned by others but transported for a fee <input type="checkbox"/> Both purchased from and transported for others	clear <input type="button" value=""/>
3. Select the purpose being sought for the pipeline.	
<input checked="" type="checkbox"/> Transmission	<input type="checkbox"/> Gas Lift
<input type="checkbox"/> Gathering	<input type="checkbox"/> Gas Plant
<input type="checkbox"/> Gas Injection	<input type="checkbox"/> Own Consumption
<input type="checkbox"/> Other (describe): _____ If "Other", attach a sworn statement providing factual basis supporting the purpose being sought for the pipeline.	
Basis for Requested Classification Select the basis supporting a requested classification of Private Pipeline. If requesting Gas Utility status select the Not Applicable block below.	
<input type="checkbox"/> This pipeline ONLY handles natural gas produced by the operator (and is not already a Gas Utility due to other operations).	
<input type="checkbox"/> The purpose of this pipeline is solely for the operator's own consumption.	
<input type="checkbox"/> This pipeline is Interstate (gathering).	
<input type="checkbox"/> While this pipeline handles natural gas other than the operator's own production, it meets the standards set forth in Texas Utility Code §121.005 (in-or-within the vicinity of the field where produced, and no condemnation ever used and no Town Border/City Gate deliveries). Attach a Non-Utility Certificate to support a Private Pipeline classification.	
<input type="checkbox"/> Other. Attach a Sworn Statement to support the basis for Private Pipeline status.	
<input checked="" type="checkbox"/> Not Applicable. Operator is requesting Gas Utility status.	

**APPLICATION FOR PERMIT TO OPERATE A PIPELINE IN TEXAS (cont.)
Natural Gas Pipelines**

Maps of Pipeline Indicate below if maps are attached to this application or being submitted concurrently separately.

- An overview map (24" x 24" / 1" = 20 miles or less) Attached Submitted Separately
- Digital shape files for new, added, removed, or transferred pipelines. Attached Submitted Separately

Affirmation When requesting Gas Utility status, the following affirmation must be made.

- The applicant attests that they have read and understand the eminent domain provisions in Texas Property Code, Chapter 21, and the Texas Landowner's Bill of Rights as published by the Office of Attorney General of Texas.

Attached Documentation Indicate below all of the attachments for this application

- Form PS-48, *New Construction Report*
- Form T-4B, *Pipeline Transfer Certification*
- Non-Utility Certificate
- Overview Map
- Other(s). Brief description of purpose(s): _____

PIPELINE CONTACT INFORMATION

Related to the Permit Application Packet

Name: Joshua Franks	Title: Regulatory Analyst
Address: 100 W. 5th St. (MD 12-2), Tulsa, OK 74103	
Phone: (918) 246-4974	Email: joshua.franks@oneok.com

Related to the Construction, Operation, and Maintenance of the pipeline

Name: Joshua Franks	Title: Regulatory Analyst
Address: 100 W. 5th St. (MD 12-2), Tulsa, OK 74103	
Phone: (918) 246-4974	Email: joshua.franks@oneok.com

Related to Mapping / GIS

Name: Joshua Franks	Title: Regulatory Analyst
Address: 100 W. 5th St. (MD 12-2), Tulsa, OK 74103	
Phone: (918) 246-4974	Email: joshua.franks@oneok.com

Each pipeline permit must contain at least one System, with at least one Segment. The following page(s) contain System and Segment information related to this permit application.

- If this is an annual renewal with no changes to the required information so indicate below or continue with System and Segment data.
- Annual Renewal with no changes System and Segment information to follow

CERTIFICATE: I declare under penalties in Section 91.143, Texas Natural Resources Code, that I am authorized to file this application, that this application was prepared by me or under my supervision and direction, and that the data and facts stated therein are true, correct, and complete to be the best of my knowledge.

Signature  Title Director, Rates & Regulatory Date 7/24/17

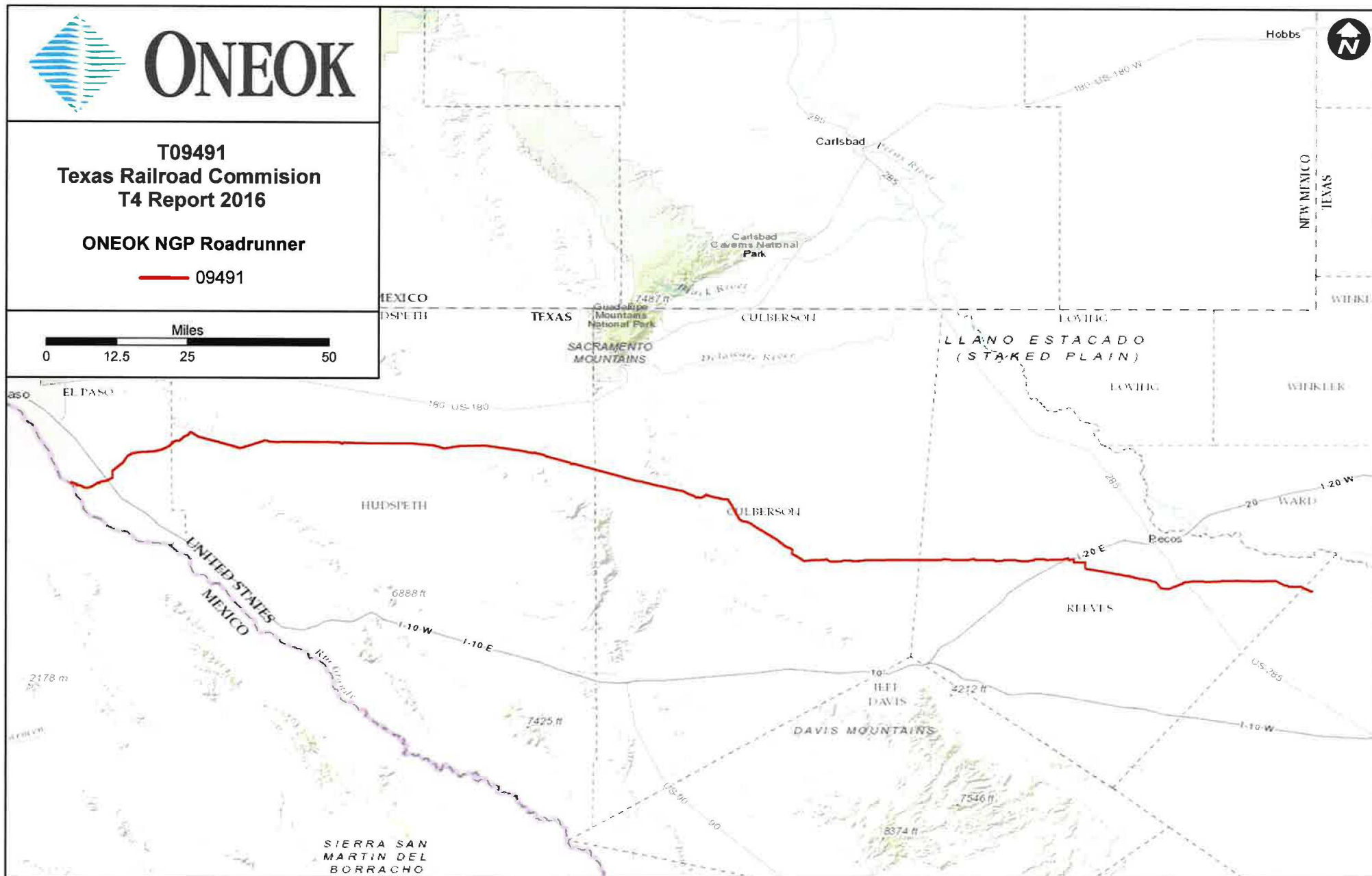


ONEOK

T09491
Texas Railroad Commission
T4 Report 2016

ONEOK NGP Roadrunner

— 09491



NEW MEXICO
TEXAS

WINKLER

WINKLER

WARD

REEVES

REEVES

US-285

I-10 W



RAILROAD COMMISSION OF TEXAS
OVERSIGHT AND SAFETY DIVISION
PIPELINE SAFETY

May 18, 2015

ONEOK WESTEX TRANSMISSION, L.L.C.
Ms. Denise A. Adams
100 W. 5th Street (MD 12-2)
Tulsa, OK 74103

New Construction Report: 15-NC-033
Pipeline Size: 205 miles of 30"
County(s): Culberson, El Paso, Reeves, Pecos & Hudspeth
Permit number: 00679
Project: Roadrunner Gas Transmission-Line 5000-000
Reason: Natural Gas Transmission
Construction Start Date: August 3, 2015

Dear Ms. Adams:

The Commission has received and recorded your new construction report as specified in 16 T.A.C. §8.115. We will notify you if additional information is required.

Upon completion of the construction but before placing the line into service, you are to submit form T-4 for operational authority of the system. (Reference the new construction report number when completing the form T-4 under Pipeline Information, Part 2.)

If you have any questions concerning this matter, please contact me at (512) 463-7062.

Sincerely,

A handwritten signature in cursive that reads "Shantel Cannon".

Shantel Cannon
Pipeline Safety Department

cc: Pipeline Safety: Region 2 Midland

Colby Broadway

From: Franks, Joshua T. <Joshua.Franks@oneok.com>
Sent: Thursday, May 12, 2016 11:29 AM
To: tpms
Cc: Adams, Denise A; Harris, Sarah
Subject: ONEOK WesTex Transmission, L.L.C. - T-4 Permit # 09491
Attachments: t09491.shp.xml; t09491.shx; t09491.dbf; t09491.prj; t09491.sbn; t09491.sbx; t09491.shp

To Whom It May Concern:

Date: May 12, 2016
Operator Name & Address: ONEOK WesTex Transmission, L.L.C.
100 W. 5th Street, MD 12-2
Tulsa, OK 74103
Type of Submission: T-4 Permit Mapping Data
Type of Datum: NAD 83
Submitted File Names: t09491.dbf; t09491.prj; t09491.sbn; t09491.sbx; t09491.shp;
t09491.shp.xml; t09491.shx
T-4 Permit Contact: Joshua Franks
Regulatory Analyst
918-246-4974
GIS/Mapping Contact: Please feel free to contact me, Joshua Franks, and I will convey any
information as needed.



Joshua T. Franks
Regulatory Analyst
ONEOK Partners
100 W. Fifth Street
Tulsa, Okla. 74103
www.oneokpartners.com

Phone: 918-246-4974 | Cell: 405-863-8821
Email: joshua.franks@oneok.com





ONEOK
WESTEX TRANSMISSION
A SUBSIDIARY OF ONEOK PARTNERS

May 12, 2016

Railroad Commission of Texas
Oversight and Safety Division
Pipeline Permitting and Mapping Section
P.O. Box 12967
Austin, Texas 78711-2967

Re: ONEOK WesTex Transmission, L.L.C. (P-5 # 617094) – Extension of T-4 Permit # 09491 (Roadrunner Pipeline)

To Whom It May Concern:

Please find enclosed a revised Form T-4 and an overview map for Roadrunner Gas Transmission Pipeline (“Roadrunner”), an intrastate natural gas pipeline owned by Roadrunner Gas Transmission, LLC (P-5 # 714580), as submitted this day by the operator ONEOK WesTex Transmission, L.L.C. (P-5 # 617094). T-4 Permit # 09491 is being revised to reflect the construction of Phase 2 of Roadrunner, approximately 100.7 miles of additional pipeline. When combined with the 105.63 miles of pipeline completed during Phase 1, as is currently evidenced on T-4 Permit # 09491, the new total mileage for T-4 Permit # 09491 will be 206.33 miles.

Furthermore, please allow this letter to confirm the current classification of Roadrunner as a gas utility.

Please direct all communication and correspondence in regards to this matter to Joshua Franks, 100 W. Fifth Street (MD 12-2), Tulsa, OK 74103. I may also be reached directly at 918-246-4974, or at joshua.franks@oneok.com.

Thank you for your assistance with this matter.

Sincerely,

Joshua Franks
Regulatory Analyst

Attachments

ONEOK WesTex Transmission Company
100 West Fifth Street
Tulsa, OK 74103
www.oneok.com

APPLICATION FOR PERMIT TO OPERATE A PIPELINE IN TEXAS

Form T-4

Rev. 02/2016

Railroad Commission of Texas
Oversight and Safety Division
Pipeline Safety Department
Permitting/Mapping

Natural Gas Pipelines
(See 16 Texas Administrative Code §3.70)



Permit Number 09491

ORGANIZATIONAL INFORMATION

1. Operator Name: ONEOK WESTEX TRANSMISSION, L.L.C.	P-5 No.: 617094
Operator Address: 100 W. 5th St. (MD 12-2), Tulsa, OK, 74103	
2. Does the operator identified in item 1 own the pipeline? <input type="checkbox"/> Yes <input checked="" type="checkbox"/> No If "No", give name and address of owner	
Owner Name: Roadrunner Gas Transmission, LLC Owner Address: 100 W. 5th St. (MD 12-2), Tulsa, OK 74103	
3. Does the operator control the economic operations of the pipeline? <input type="checkbox"/> Yes <input checked="" type="checkbox"/> No If "No", provide name, address, and P5# of economic operator	
Eco. Operator Name: Roadrunner Gas Transmission, LLC	P-5 No.: 714580
Eco. Operator Address: 100 W. 5th St. (MD 12-2), Tulsa, OK 74103	

PIPELINE INFORMATION

1. Mark the appropriate box for each of the following questions:

a) New permit?	<input type="checkbox"/> Yes <input type="checkbox"/> No	New Construction Report Number: <u>15_NC 33</u>
b) Renewal for same operator?	<input type="checkbox"/> Yes <input type="checkbox"/> No	
c) Extensions or modifications?	<input checked="" type="checkbox"/> Yes <input type="checkbox"/> No	
d) Change in Operator or Ownership?	<input type="checkbox"/> Yes <input type="checkbox"/> No	

If "Yes", submit Form T-4B with this application

Total Permit Miles: 206.330
(after all changes)

2. Mark the appropriate box for each of the following questions:

a) Are the pipelines covered under this permit: Interstate Intrastate

b) Commodity transported: Natural Gas Full Gas Well Stream Gas - Other (specify): _____

c) Does the commodity contain H2S? Yes No If "Yes", at what concentration? _____ ppm

d) Requested Pipeline Classification (Gas Utility or Private Pipeline): Gas Utility

e) Does pipeline use any public highway or road, railroad, public utility easement, or other gas utility right-of-way? Yes No

f) Does the pipeline carry only the gas produced by the operators? Yes No If "No", select the activity below:
 Purchased from others Owned by others but transported for a fee Both purchased from and transported for others
clear C

3. Select the purpose being sought for the pipeline.

<input checked="" type="checkbox"/> Transmission	<input type="checkbox"/> Gas Lift	<input type="checkbox"/> Other (describe): _____
<input type="checkbox"/> Gathering	<input type="checkbox"/> Gas Plant	If "Other", attach a sworn statement providing factual basis supporting the purpose being sought for the pipeline.
<input type="checkbox"/> Gas Injection	<input type="checkbox"/> Own Consumption	

Basis for Requested Classification	Select the basis supporting a requested classification of Private Pipeline. If requesting Gas Utility status select the Not Applicable block below.
<input type="checkbox"/> This pipeline ONLY handles natural gas produced by the operator (and is not already a Gas Utility due to other operations).	
<input type="checkbox"/> The purpose of this pipeline is solely for the operator's own consumption.	
<input type="checkbox"/> This pipeline is Interstate (gathering).	
<input type="checkbox"/> While this pipeline handles natural gas other than the operator's own production, it meets the standards set forth in Texas Utility Code §121.005 (in-or-within the vicinity of the field where produced, and no condemnation ever used and no Town Border/City Gate deliveries). Attach a Non-Utility Certificate to support a Private Pipeline classification.	
<input type="checkbox"/> Other. Attach a Sworn Statement to support the basis for Private Pipeline status.	
<input checked="" type="checkbox"/> Not Applicable. Operator is requesting Gas Utility status.	

APPLICATION FOR PERMIT TO OPERATE A PIPELINE IN TEXAS (cont.)
Natural Gas Pipelines

Maps of Pipeline Indicate below if maps are attached to this application or being submitted concurrently separately.

- An overview map (24" x 24" / 1" = 20 miles or less) Attached Submitted Separately
- Digital shape files for new, added, removed, or transferred pipelines. Attached Submitted Separately

Affirmation When requesting Gas Utility status, the following affirmation must be made.

- The applicant attests that they have read and understand the eminent domain provisions in Texas Property Code, Chapter 21, and the Texas Landowner's Bill of Rights as published by the Office of Attorney General of Texas.

Attached Documentation Indicate below all of the attachments for this application

- Form PS-48, *New Construction Report*
- Form T-48, *Pipeline Transfer Certification*
- Non-Utility Certificate
- Overview Map
- Other(s). Brief description of purpose(s): _____

PIPELINE CONTACT INFORMATION

Related to the Permit Application Packet

Name: Joshua Franks	Title: Regulatory Analyst
Address: 100 W. 5th St. (MD 12-2), Tulsa, OK 74103	
Phone: (918) 246-4974	Email: joshua.franks@oneok.com

Related to the Construction, Operation, and Maintenance of the pipeline

Name: Joshua Franks	Title: Regulatory Analyst
Address: 100 W. 5th St. (MD 12-2), Tulsa, OK 74103	
Phone: (918) 246-4974	Email: joshua.franks@oneok.com

Related to Mapping / GIS

Name: Joshua Franks	Title: Regulatory Analyst
Address: 100 W. 5th St. (MD 12-2), Tulsa, OK 74103	
Phone: (918) 246-4974	Email: joshua.franks@oneok.com

Each pipeline permit must contain at least one System, with at least one Segment. The following page(s) contain System and Segment information related to this permit application.

If this is an annual renewal with no changes to the required information so indicate below or continue with System and Segment data.
 Annual Renewal with no changes System and Segment information to follow

CERTIFICATE: I declare under penalties in Section 91.143, Texas Natural Resources Code, that I am authorized to file this application, that this application was prepared by me or under my supervision and direction, and that the data and facts stated therein are true, correct, and complete to be the best of my knowledge.

Signature  Title Director, Rates & Regulatory Date 5/12/14

APPLICATION FOR PERMIT TO OPERATE A PIPELINE IN TEXAS (cont.)

Natural Gas Pipelines

Operator Name: ONEOK WESTEX TRANSMISSION, L.L.C.

Permit Number: 09491

PIPELINE SYSTEM AND SEGMENTS

Each pipeline permit must contain at least one System, with at least one Segment

System Name: Roadrunner Pipeline	PHMSA Operator ID: 31531
Commodity Transported: Natural Gas	System Status: Active/Under Construction
Pipeline Function: <input checked="" type="checkbox"/> Trunkline / Transmission <input type="checkbox"/> Gathering <input type="checkbox"/> Other (describe):	
Total Miles of pipeline in this System: 206.33	PES System ID: 963756

Segment Name, Line No. / Identification	Pipeline Segment Specifications:		Location Designation	Population Designation	County
Roadrunner Pipeline	Length (miles)	197.81	<input checked="" type="checkbox"/> Land <input type="checkbox"/> Bay Area <input type="checkbox"/> Navigable Waterway <input type="checkbox"/> Offshore	<input checked="" type="checkbox"/> Class 1 <input type="checkbox"/> Class 2 <input type="checkbox"/> Class 3 <input type="checkbox"/> Class 4	Pecos, Reeves, Culberson, Hudspeth, El Paso
	Outside Diameter (inches)	30.000			
	Wall Thickness (inches)	0.375			
	MAOP	1220			
	Pipe Grade	X70			
	Pipe Standard	API 5L			
	High Consequence Area:	<input type="checkbox"/> Yes / <input checked="" type="checkbox"/> No			
Roadrunner Pipeline	Length (miles)	4.96	<input checked="" type="checkbox"/> Land <input type="checkbox"/> Bay Area <input type="checkbox"/> Navigable Waterway <input type="checkbox"/> Offshore	<input checked="" type="checkbox"/> Class 1 <input type="checkbox"/> Class 2 <input type="checkbox"/> Class 3 <input type="checkbox"/> Class 4	Pecos, Reeves, Culberson, Hudspeth, El Paso
	Outside Diameter (inches)	30.000			
	Wall Thickness (inches)	0.438			
	MAOP	1220			
	Pipe Grade	X70			
	Pipe Standard	API 5L			
	High Consequence Area:	<input type="checkbox"/> Yes / <input checked="" type="checkbox"/> No			
Roadrunner Pipeline	Length (miles)	3.56	<input checked="" type="checkbox"/> Land <input type="checkbox"/> Bay Area <input type="checkbox"/> Navigable Waterway <input type="checkbox"/> Offshore	<input checked="" type="checkbox"/> Class 1 <input type="checkbox"/> Class 2 <input type="checkbox"/> Class 3 <input type="checkbox"/> Class 4	Pecos, Reeves, Culberson, Hudspeth, El Paso
	Outside Diameter (inches)	30.000			
	Wall Thickness (inches)	0.562			
	MAOP	1220			
	Pipe Grade	X70			
	Pipe Standard	API 5L			
	High Consequence Area:	<input type="checkbox"/> Yes / <input checked="" type="checkbox"/> No			
	Length (miles)		<input type="checkbox"/> Land <input type="checkbox"/> Bay Area <input type="checkbox"/> Navigable Waterway <input type="checkbox"/> Offshore	<input type="checkbox"/> Class 1 <input type="checkbox"/> Class 2 <input type="checkbox"/> Class 3 <input type="checkbox"/> Class 4	
	Outside Diameter (inches)				
	Wall Thickness (inches)				
	MAOP				
	Pipe Grade				
	Pipe Standard				
	High Consequence Area:	<input type="checkbox"/> Yes / <input type="checkbox"/> No			
	Length (miles)		<input type="checkbox"/> Land <input type="checkbox"/> Bay Area <input type="checkbox"/> Navigable Waterway <input type="checkbox"/> Offshore	<input type="checkbox"/> Class 1 <input type="checkbox"/> Class 2 <input type="checkbox"/> Class 3 <input type="checkbox"/> Class 4	
	Outside Diameter (inches)				
	Wall Thickness (inches)				
	MAOP				
	Pipe Grade				
	Pipe Standard				
	High Consequence Area:	<input type="checkbox"/> Yes / <input type="checkbox"/> No			

ATTACH ADDITIONAL PAGES AS NEEDED. No additional pages Additional pages ____ (# of additional pages)



RAILROAD COMMISSION OF TEXAS

OVERSIGHT AND SAFETY DIVISION - PIPELINE SAFETY

PIPELINE PERMITTING AND MAPPING SECTION

PERMIT TO OPERATE A PIPELINE IN TEXAS

02/05/2019

Permit Number: 09491
Commodity transported: Gas
Classification: Gas Utility
Payment Trace Number:

ONEOK WESTEX TRANSMISSION,L.L.C.
Attn: KATHERINE O'CONNOR BARRETT
100 W. 5th St.
MD 12-2
Tulsa,OK 74103

This is to certify that ONEOK WESTEX TRANSMISSION,L.L.C. has complied with Railroad Commission rule 16 Tex. Admin. Code §3.70 governing pipelines in accordance with Texas Natural Resources Code, §81.051, and is granted this permit by the Commission to operate the following pipeline or pipelines located in the following county or counties:

CULBERSON, EL PASO, HUDSPETH, PECOS, REEVES

Amendment Code	System Type	Texas Regulated	Miles
NC	T	Y	206.73
PA	T	Y	2.00

Total Permitted Miles: 208.73

Regulated Miles: 208.73

Unregulated Miles: 0.00

Pipeline Operator:
ONEOK WESTEX
TRANSMISSION,L.L.C.

Economic Operator:
ROADRUNNER GAS
TRANSMISSION, LLC

Pipeline Owner:
Roadrunner Gas Transmission, LLC

This permit is valid until 08/03/2019

If additional information is needed, please contact the Pipeline Permitting Section by phone at 512-463-7058, or by email at pops@rrc.texas.gov.



RAILROAD COMMISSION OF TEXAS

OVERSIGHT AND SAFETY DIVISION - PIPELINE PIPELINE PERMITTING AND MAPPING

PERMIT TO OPERATE A PIPELINE IN TEXAS

07/31/2019

Permit Number: 09491
Commodity transported: Gas
Classification: Gas Utility
Payment Trace Number: 455RM003WM02JPO

ONEOK WESTEX TRANSMISSION,L.L.C.
Attn: KATHERINE O'CONNOR BARRETT
100 W. 5th St.
MD 12-2
Tulsa,OK 74103

This is to certify that ONEOK WESTEX TRANSMISSION,L.L.C. has complied with Railroad Commission rule 16 Tex. Admin. Code §3.70 governing pipelines in accordance with Texas Natural Resources Code, §81.051, and is granted this permit by the Commission to operate the following pipeline or pipelines located in the following county or counties:

CULBERSON, EL PASO, HUDSPETH, PECOS, REEVES

Total Permitted Miles: 208.73

Regulated Miles: 208.73

Unregulated Miles: 0.00

Pipeline Operator:
ONEOK WESTEX
TRANSMISSION,L.L.C.

Economic Operator:
ROADRUNNER GAS
TRANSMISSION, LLC

Pipeline Owner:
Roadrunner Gas Transmission, LLC

This permit is valid until 08/03/2020

If additional information is needed, please contact the Pipeline Permitting Section by phone at 512-463-7058, or by email at pops@rrc.texas.gov.



Railroad Commission of Texas
Oversight and Safety Division
Pipeline Permitting and Mapping Section
P.O. Box 12967
Austin, Texas 78711-2967

Re: T-4 Permit Number: # RENEWAL
Operator Name: ONEOK WesTex Transmission, L.L.C.
P-5 Number: # 617094

Dear Permitting & Mapping Staff:

Attached please find a Form T-4 Application marked for "Renewal" for ONEOK
WesTex Transmission, L.L.C. (P-5 # 617094) T-4 Permit # .

Total Miles: _____

Furthermore, please allow this letter to confirm the current classification of ONEOK
WesTex Transmission, L.L.C. T-4 Permit # as a Common Carrier.

Please direct all communication and correspondence in regards to this matter to
Katherine O'Connor Barrett, 100 W. Fifth Street (MD 12-2), Tulsa, OK 74103. I may also
be reached directly at 918-588-7203, or at katherine.oconnor@oneok.com.

Thank you for your assistance with this matter.

Sincerely,

A handwritten signature in blue ink that reads "Katherine O'Connor Barrett".

Katherine O'Connor Barrett
Regulatory Analyst

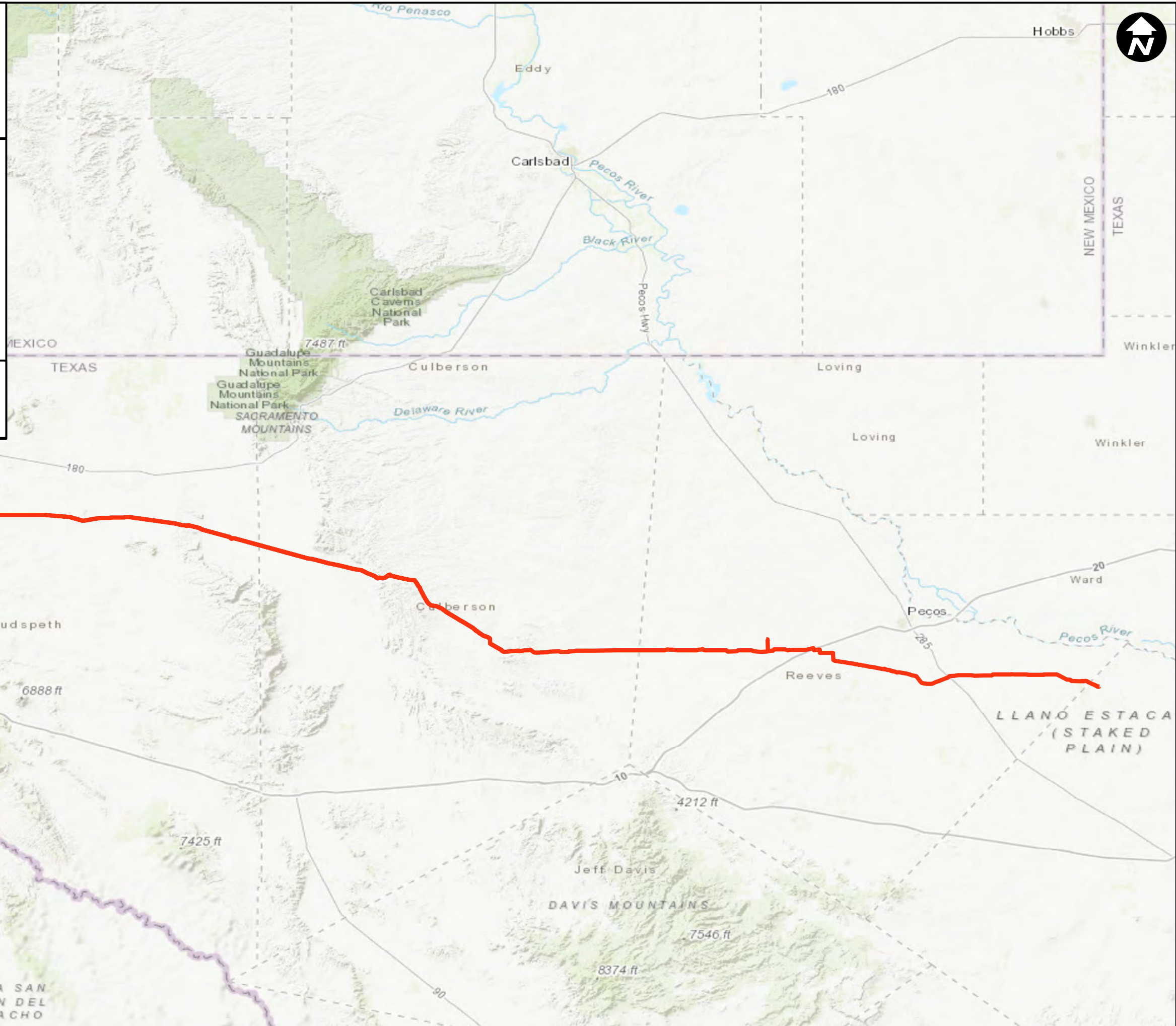
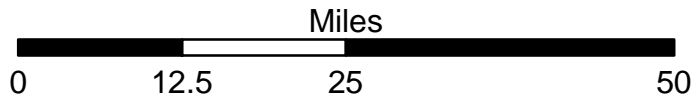
Enclosures



ONEOK

T-4 # 09491
Railroad Commission of Texas

— 09491



THIS MAP HAS BEEN COMPILED BY ONEOK, INC. FROM AVAILABLE PUBLIC INFORMATION AND WAS PRINTED BY ONEOK, INC. SOLELY FOR USE ON A SPECIFIC PROJECT DURING A SPECIFIC TIME PERIOD. THIS MAP IS NOT INTENDED FOR USE FOR ANY OTHER PURPOSE. ONEOK, INC. DOES NOT GUARANTEE THE ACCURACY OF THIS MAP OR THE INFORMATION DELINEATED THEREON. NOR DOES ONEOK, INC. ASSUME RESPONSIBILITY FOR ANY RELIANCE THEREON. THIS MAP MAY NOT BE COPIED, DIGITIZED, OR DISTRIBUTED WITHOUT EXPRESS CONSENT FROM ONEOK, INC. OR ITS AFFILIATES. BEFORE DIGGING, ALWAYS CONTACT 811 OR YOUR LOCAL STATE ONE CALL SERVICE.