

25X1

Approved For Release 2003/06/20 : CIA-RDP78T04759A008400010062-7

TOP SECRET

Approved For Release 2003/06/20 : CIA-RDP78T04759A008400010062-7

25X1

NOTICE

These reports are the final part of a series of Photographic Interpretation Briefs on *Soviet Naval Bases and Shipyards, Baltic Sea Fleet*, initially disseminated as [redacted] March 1968.

25X1

Declass Review by NIMA/DOD

25X1

Approved For Release 2003/06/20 : CIA-RDP78T04759A008400010062-7

TOP SECRET

Approved For Release 2003/06/20 : CIA-RDP78T04759A008400010062-7

INTRODUCTION

This is the second and last of a series of Photographic Interpretation Briefs covering Soviet naval bases and shipyards in the Baltic Sea region, and it includes a complete index and an area locator map. All naval facilities and all shipyards or boatyards which appear to be capable of building or repairing PT boats or larger vessels are included in this study.

These brief reports are designed to provide basic facility inventory information in a prescribed geographic area. Previously published detailed NPIC studies of certain significant targets within the area are not superseded by this series.

Each brief contains identification and reference data, a locator map of the installation, a brief summary of facilities, and an annotated photograph. Bar scales and north arrows are annotated on the photographs as an aid to orientation. These are close approximations and should not be used to determine precise distances or azimuths.

INDEX

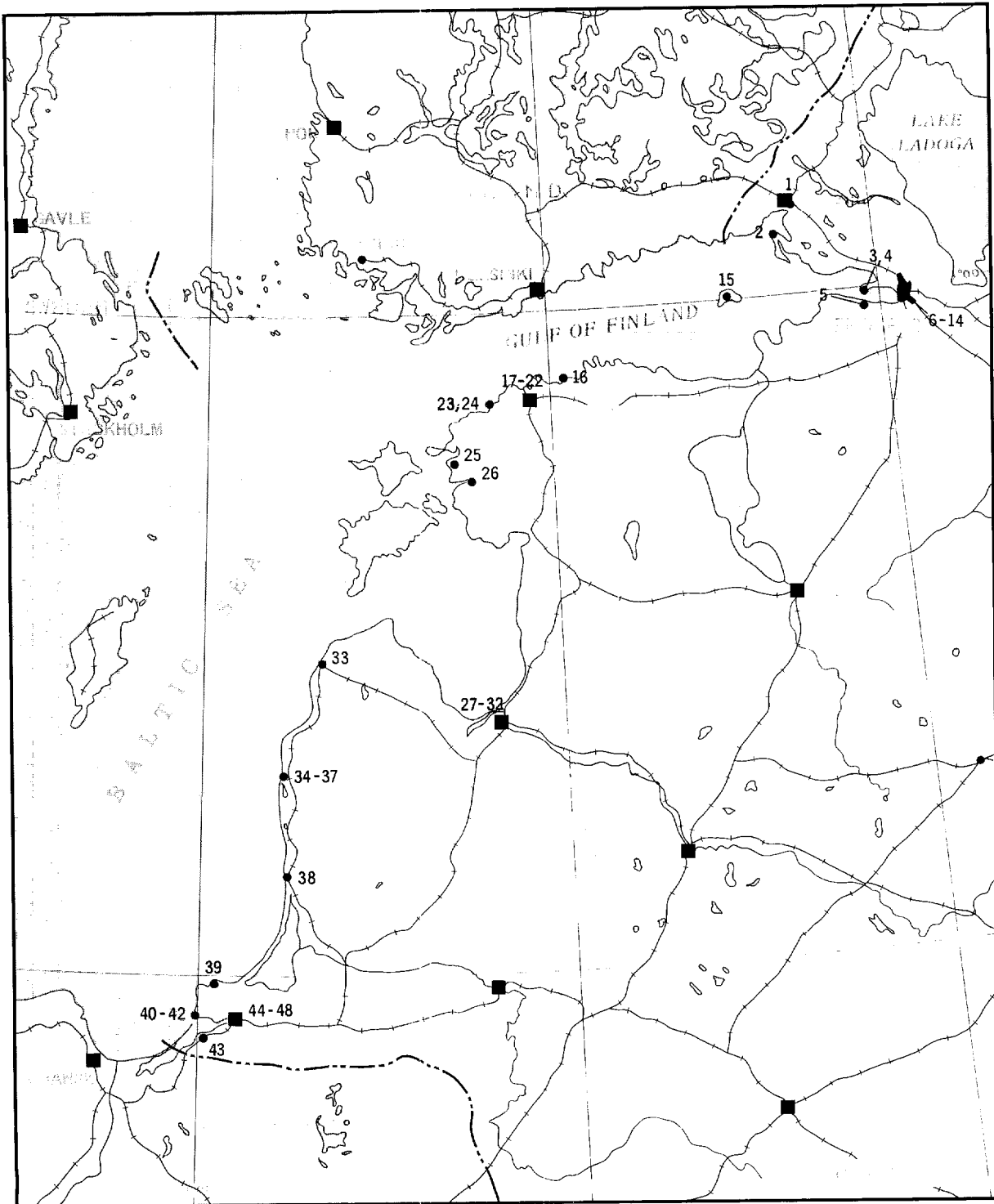
	<u>Page</u>
Baltiysk Ship Repair Yard NVB	23
Baltiysk Missile PT Boat Base Shipyard Kamstigal	25
Baltiysk Naval Base	27
Haapsalu Naval Base	29
Kaliningrad Shipyard Otto Kuczewski	31
Kaliningrad Shipyard State 820	33
Kaliningrad Ship Repair Yard	35
Kaliningrad Probable Boatyard	37
Kaliningrad Naval Missile Storage	39
Klaipeda Naval Base and Shipyard	41
Kronshtadt Motor Torpedo Boat Base	43
Kronshtadt Naval Base	45
Leningrad Ship Repair Yard Lenvodpu	1
Leningrad Ship Repair Yards Turukhtanny Kanal	3
Leningrad Shipyard Admiralty 194	5
Leningrad Shipyard Baltiysk Ordzh. 189	7
Leningrad Shipyard Kanonerskiy	9
Leningrad Shipyard Okhtenskiy	11
Leningrad Shipyard Petrovskiy	13
Leningrad Shipyard Sudomekh 196	15
Leningrad Shipyard Zhdanov 190	17
Liepaja Missile-Associated Facility	47
Liepaja Naval Base and Shipyard	49
Liepaja Ship Repair Yard	51
Liepaja Naval Base Winter Harbor	53
Loksa Shipyard	55
Lomonosov Naval Base	57
Ostrov Moshchnyy Possible Naval Facility	59
Paldiski Motor Torpedo Boat Base	61
Paldiski Naval Base	63

INDEX (Continued)

	Page
Parnu Boatyard	65
Pionerskiy Ship Repair Yard	67
Riga Boatyard	69
Riga Naval Base Bolderaja	71
Riga Shipyard Bolderaja	73
Riga Shipyard Milgravis	75
Riga Ship Repair Yard Rinuzi	77
Riga Sudoremontnyy Zavod URP Shipyard	79
Svetlyy Ship Repair Yard	81
Tallinn Boatyard	83
Tallinn Naval Base and Shipyard Becker	85
Tallinn Naval Base and Shipyard Morskoy Zavod	87
Tallinn Shipyard Kopli 890	89
Tallinn Ship Repair Yard	91
Tallinn Ship Repair Yard Sudoremontnyy Zavod	93
Ventspils	95
Vyborg Shipyard	19
Vysotsk Naval Base	21

<u>Map Key</u>	<u>Installation</u>	<u>Page</u>
1	Vyborg Shipyard	19
2	Vysotsk Naval Base	21
3	Kronshtadt Motor Torpedo Boat Base	43
4	Kronshtadt Naval Base	45
5	Lomonosov Naval Base	57
6	Leningrad Ship Repair Yard Lenvodpu	1
7	Leningrad Ship Repair Yards Turukhtanny Kanal	3
8	Leningrad Shipyard Admiralty 194	5
9	Leningrad Shipyard Baltiysk Ordzh. 189	7
10	Leningrad Shipyard Kanonerskiy	9
11	Leningrad Shipyard Okhtenskiy	11
12	Leningrad Shipyard Petrovskiy	13
13	Leningrad Shipyard Sudomekh 196	15
14	Leningrad Shipyard Zhdanov 190	17
15	Ostrov Moshchnyy Possible Naval Facility	59
16	Loksa Shipyard	55
17	Tallinn Boatyard	83
18	Tallinn Naval Base and Shipyard Becker	85
19	Tallinn Naval Base and Shipyard Morskoy Zavod	87
20	Tallinn Shipyard Kopli 890	89
21	Tallinn Ship Repair Yard	91
22	Tallinn Ship Repair Yard Sudoremontnyy Zavod	93
23	Paldiski Motor Torpedo Boat Base	61
24	Paldiski Naval Base	63
25	Haapsalu Naval Base	29
26	Parnu Boatyard	65
27	Riga Boatyard	69
28	Riga Naval Base Bolderaja	71
29	Riga Shipyard Bolderaja	73
30	Riga Shipyard Milgravis	75
31	Riga Ship Repair Yard Rinuzi	77
32	Riga Sudoremontnyy Zavod URP Shipyard	79
33	Ventspils Naval Base	95
34	Liepaja Missile-Associated Facility	47
35	Liepaja Naval Base and Shipyard	49
36	Liepaja Ship Repair Yard	51
37	Liepaja Naval Base Winter Harbor	53
38	Klaipeda Naval Base and Shipyard	41
39	Pionerskiy Ship Repair Yard	67
40	Baltiysk Ship Repair Yard NVB	23
41	Baltiysk Missile PT Boat Base Shipyard Kamstigal	25
42	Baltiysk Naval Base	27
43	Svetlyy Ship Repair Yard	81
44	Kaliningrad Shipyard Otto Kuczewski	31
45	Kaliningrad Shipyard State 820	33
46	Kaliningrad Ship Repair Yard	35
47	Kaliningrad Probable Boatyard	37
48	Kaliningrad Naval Missile Storage	39

TOP SECRET
Approved For Release 2003/06/20 : CIA-RDP78T04759A008400010062-7



- v -

TOP SECRET

25X1

Approved For Release 2008/08/20 : CIA-RDP78T04759A008400010062-7

25X1

NATIONAL PHOTOGRAPHIC INTERPRETATION CENTER

NAME

Baltiysk Ship Repair Yard NVB

COUNTRY

GEO COORDINATES

WAC

NPIC NO

COMIREX NO

USSR

54-38-20N 019-53-55E

0169

6-F2

None

25X1A

25X1D

USATC, Series 200,

Sheet M0169-10HL, 4th ed, Jul 66 (S/

25X1C


25X1C

; NPIC Proj 11481AS/

25X1

Southeast section of Baltiysk.

Facilities at this small ship repair yard include a quay, two shop buildings, and 16 support buildings. The yard is fenced and road served.




25X5

Approved For Release 2008/08/20 : CIA-RDP78T04759A008400010062-7

25X1


TOP SECRET



BALTIYSK SHIP REPAIR YARD NVB, USSR

TOP SECRET

TOP SECRET



25X1

25X1

NATIONAL PHOTOGRAPHIC INTERPRETATION CENTER

NAME

Baltiysk Missile Patrol Boat Base Shipyard Kamstapol

COUNTRY	GEO COORDINATES	WAC	NPIC NO	COMIREX NO
USSR	54-38-20N 019-57-00E	0169	6-G1	None

25X1A

25X1D

[Redacted]			USATC, Series 200,	
Sheet M0169-10HL, 4th ed, Jul 66 (S/			[Redacted]	
[Redacted] NPIC Proj 11481AS/7			[Redacted]	

25X1B

25X1C


East edge of Baltiysk, on the Kaliningradskii Zaliv.

Facilities at this missile patrol boat base include an end-haul marine railway with a transverser and several storage/repair ways, a quayed basin, a pier, two offshore wharves, six barracks, eight storage buildings, and 30 support buildings. The base is used by Komar and OSA missile boats.

25X5



TOP SECRET




25X1

[Redacted]

Approved For Release 2003/06/20 : CIA-RDP78T04759A008400010062-7

TOP SECRET

[Redacted]



[Redacted]

BALTIYSK MISSILE PATROL BOAT BASE SHIPYARD KAMSTIGAL, USSR

Approved For Release 2003/06/20 : CIA-RDP78T04759A008400010062-7

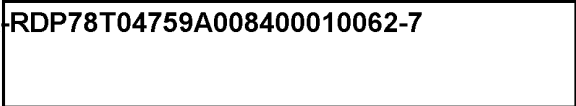

TOP SECRET

[Redacted]

TOP SECRET

25X1

25X1



NATIONAL PHOTOGRAPHIC INTERPRETATION CENTER

NAME

Baltiysk Naval Base

COUNTRY

GEO COORDINATES

WAC

USSR

54-38-24N 019-55-10E

0169



25X1A

25X1D

Sheet MO169-10HL, 4th ed, Jul 66 (S/ [redacted] : USATC, Series 200,

25X1

25X1C

[redacted] NPIC Proj 11481AS/7 [redacted]


25X1C

South central area of Baltiysk.

25X1


The base includes a naval harbor with five basins, a rear harbor, and an inner harbor. Facilities in the naval harbor include five quays, two floating docks, ten piers, an offshore wharf, and 13 buildings. The rear and inner harbor contain five quays and 42 buildings. Basins I, II, and IV are used by submarines, destroyers, and submarine chasers. Basin III is a repair area, and Basin V is used by target barges. Amphibious craft and submarine chasers use the rear and inner harbors.

25X5




TOP SECRET

25X1



TOP SECRET



BALTIYSK NAVAL BASE, USSR

TOP SECRET

25X1D

Approved For Release 2003/06/20 : CIA-RDP78T04759A008400010062-7

Next 1 Page(s) In Document Exempt

Approved For Release 2003/06/20 : CIA-RDP78T04759A008400010062-7

25X1

Approved For Release 2003/06/20 : CIA-RDP78T04759A008400010062-7

TOP SECRET

25X1

NATIONAL PHOTOGRAPHIC INTERPRETATION CENTER

NAME

Kaliningrad Shipyard Otto Kuczewski

COUNTRY	GEO COORDINATES	WAC	BE NO	NPIC NO	COMIREX NO
USSR	54-41-40N 020-31-30E	0169	None	59-Q1	None

25X1D


[Redacted] USATC, Series 200,
 Sheet MO189-10HL, 4th ed, Jul 66 (S/
 [Redacted] : NPIC Proj 11481AS/7 [Redacted]

25X1C

25X1

Southeast section of Kaliningrad.

Facilities at this small ship repair yard include a crane-served side-haul marine railway, an end-haul marine railway, two shop buildings, and 14 support buildings.



25X5

Approved For Release 2003/06/20 : CIA-RDP78T04759A008400010062-7

TOP SECRET

25X1

Approved For Release 2003/06/20 : CIA-RDP78T04759A008400010062-7

TOP SECRET

Approved For Release 2003/06/20 : CIA-RDP78T04759A008400010062-7



KALININGRAD SHIPYARD OTTO KUCZEWSKI, USSR

Approved For Release 2003/06/20 : CIA-RDP78T04759A008400010062-7

TOP SECRET

Approved For Release 2003/06/20 : CIA-RDP78T04759A008400010062-7

25X1

Approved For Release 2003/05/20 : CIA-RDP78T04759A008400010062-7

25X1

NATIONAL PHOTOGRAPHIC INTERPRETATION CENTER

NAME
Kaliningrad Shipyard State 820

COUNTRY	GEO COORDINATES	WAC
USSR	54-41-31N 020-26-12E	0169

25X1A

25X1D

[Redacted] USATC, Series 200,
Sheet M0169-10HL, 4th ed, Jul 66 (S/
[Redacted] NPIC Proj 11481AS/7 [Redacted]

25X1C

25X1C


West section of Kaliningrad.

Facilities at this major shipyard include three building ways, four quays, five floating docks, two fabrication buildings, 11 shop buildings, and 30 support buildings. The yard is building Petrop PCE, Alligator LST, and self-propelled cargo barges. Construction activity is evident at the west end of the yard.

25X5



25X1



KALININGRAD SHIPYARD STATE 820, USSR

25X1

Approved For Release 2003/06/20 : CIA-RDP78T04759A008400010062-7

25X1

NATIONAL PHOTOGRAPHIC INTERPRETATION CENTER

NAME

Kaliningrad Ship Repair Yard

COUNTRY	GEO COORDINATES	WAC	BE NO	NPIC NO	COMIREX NO
USSR	54-41-55N 020-27-10E	0169	None	59-11	None

25X1D

[Redacted] USATC, Series 200,
 Sheet MO169-10HL, 4th ed, Jul 66 (S/ [Redacted])
 [Redacted] NPIC Proj 1148LAS/1

25X1C

25X1C

West section of Kaliningrad, adjacent to State Shipyard 820.

25X1

Facilities at this small ship repair yard include a quay, two piers, 12 breasting platforms, three small floating docks, a support class work barge, and 20 buildings. The yard appears to be a repair facility for units of the fishing fleet.

25X5

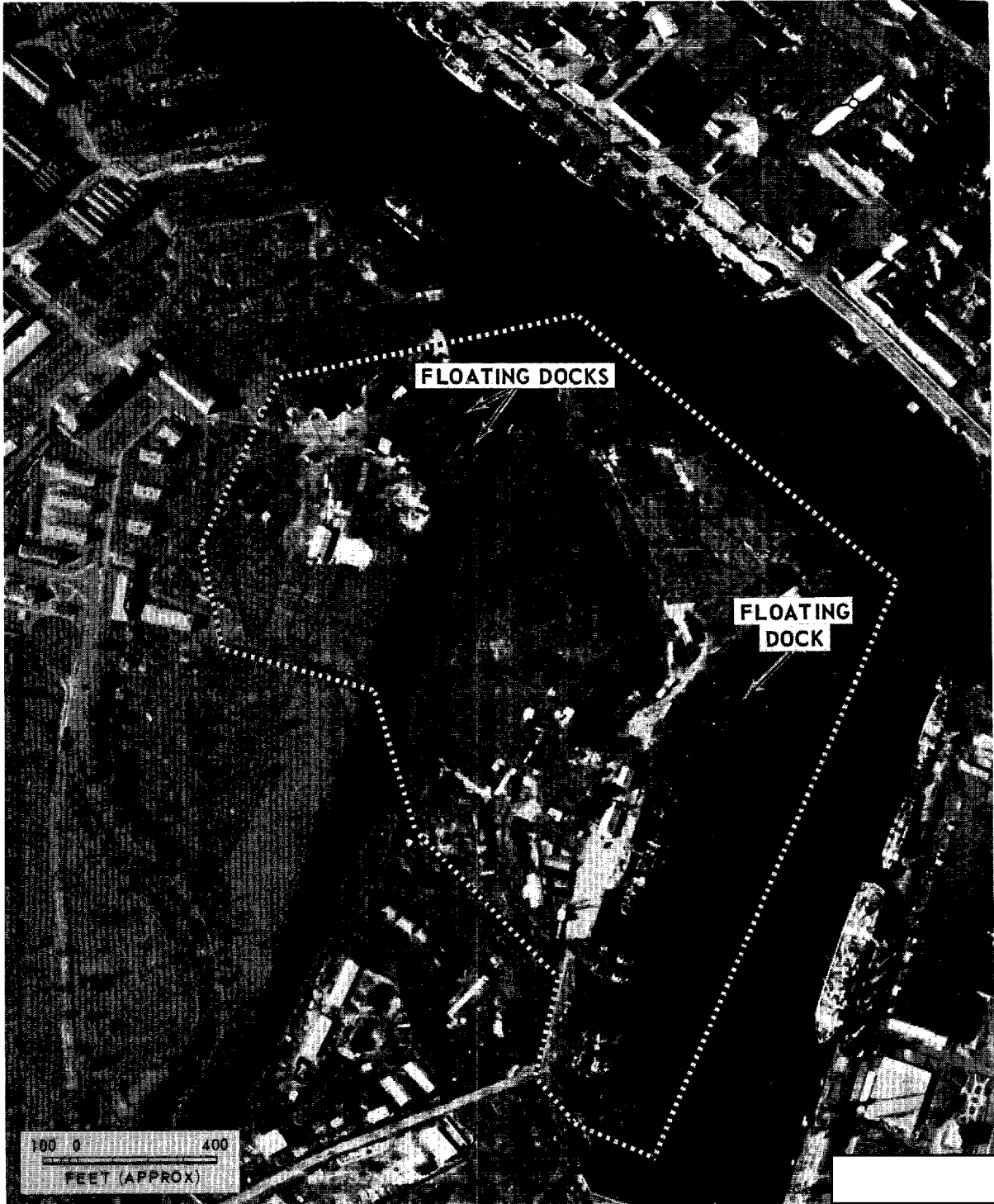


25X1

Approved For Release

TOP SECRET

2003/06/20 CIA-RDP78T04759A008400010062-7



KALININGRAD SHIP REPAIR YARD, USSR

Approved For Release

TOP SECRET

2003/06/20 CIA-RDP78T04759A008400010062-7

25X1

[Redacted]

Approved For Release 2003/06/20 : CIA-RDP78T04759A008400010062-7

[Redacted]

25X1

NATIONAL PHOTOGRAPHIC INTERPRETATION CENTER

NAME

Kaliningrad Probable Boatyard

COUNTRY	GEO COORDINATES	WAC	BE NO	NPIC NO	COMIREX NO
USSR	54-42-10N 020-30-50E	0169	None	59-D1	None

25X1D

[Redacted]

: USATC, Series 200,

Sheet M0169-10HL, 4th ed, Jul 66 (S/

[Redacted]

[Redacted]

25X1C

[Redacted]


NPIC Proj 11481AS/7

25X1

Southeast section of Kaliningrad.


This small installation may be a boatyard. It consists of a side-haul marine railway and 13 buildings.

25X5



[Redacted]

25X1




KALININGRAD PROBABLE BOATYARD, USSR

25X1



Approved For Release 2003/06/20 : CIA-RDP78T04759A008400010062-7

TOP SECRET



25X1

NATIONAL PHOTOGRAPHIC INTERPRETATION CENTER

Kaliningrad Naval Missile Storage

CENTRE GEO COORDINATES

USSR 54-49-57N 020-28-18E

WAC

0169



25X1A

25X1D



USATC, Series 200,

Sheet MO169-10HL, 4th ed, Jul 66 (S/



25X1

25X1C



NPTC Proj 11481AS/7

North of Kaliningrad, 7 nautical miles.

The installation is divided into three sections: an explosives storage area, a storage and checkout area, and a support area. All areas are obscured by vegetation. The storage and checkout area contains seven earth-covered drive-through buildings, four other drive-through buildings, and two drive-in buildings. The explosives storage area contains at least five earth-covered drive-in storage buildings, and two drive-through buildings. The support area contains ten buildings.


25X5



- 0 -

Approved For Release 2003/06/20 : CIA-RDP78T04759A008400010062-7

TOP SECRET

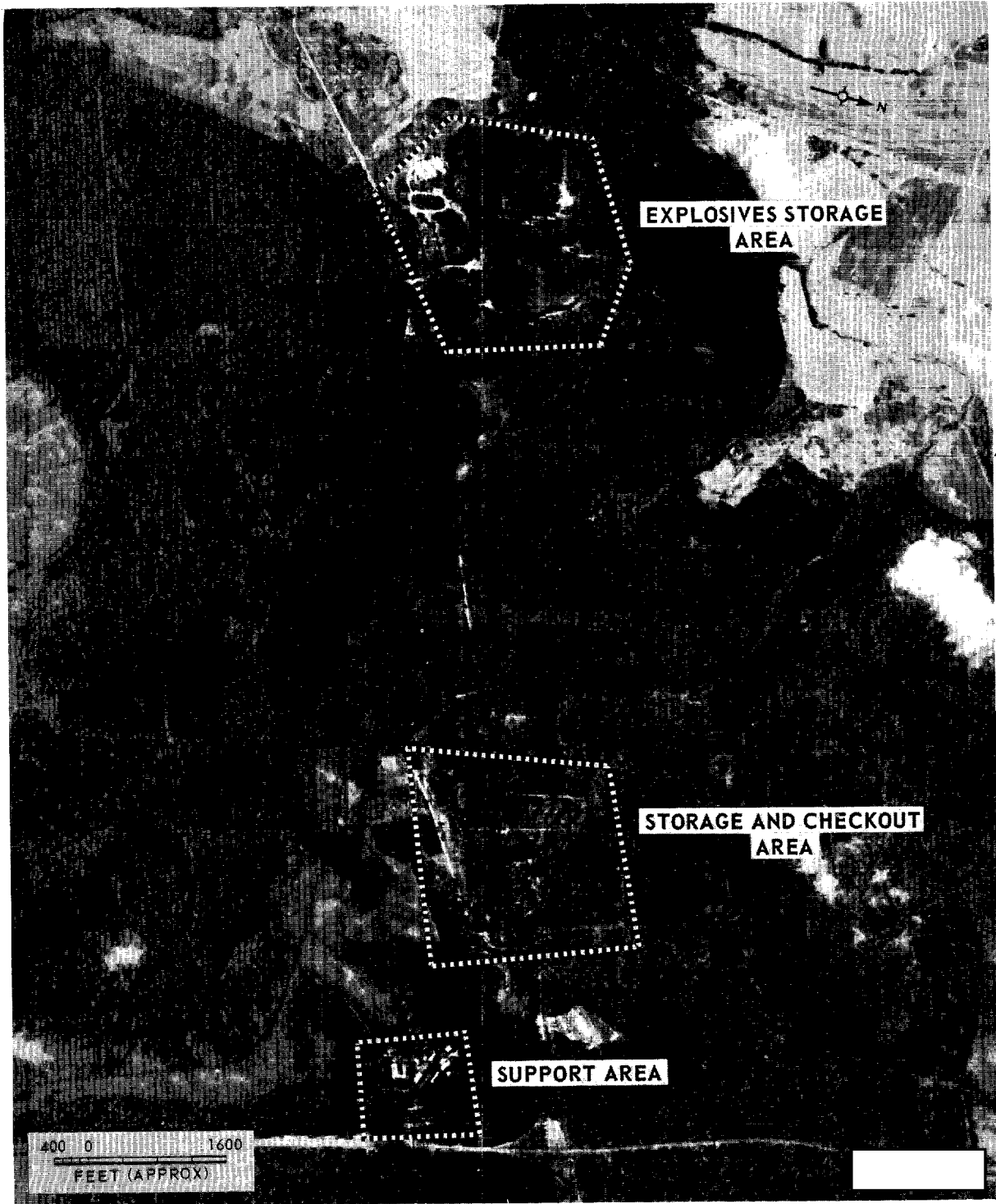


25X1

Approved For Release 2003/08/26 : CIA-RDP78T04759A008400010062-7

TOP SECRET

Approved For Release 2003/08/26 : CIA-RDP78T04759A008400010062-7




KALININGRAD NAVAL MISSILE STORAGE, USSR

Approved For Release 2003/08/26 : CIA-RDP78T04759A008400010062-7

TOP SECRET

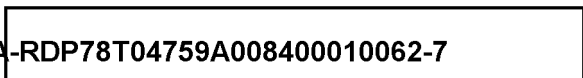
Approved For Release 2003/08/26 : CIA-RDP78T04759A008400010062-7

25X1



Approved For Release 2003/06/20 : CIA-RDP78T04759A008400010062-7

~~TOP SECRET~~



25X1

NATIONAL PHOTOGRAPHIC INTERPRETATION CENTER

NAME


Klaipeda Naval Base and Shipyard

COUNTRY GEO COORDINATES

USSR 55-41-49N 021-08-02E

WAC

0168



25X1A

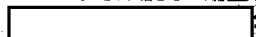
25X1D




: USATC, Series 200,

Sheet MO168-1HL, 3d ed, Dec 65 (S/

25X1C



; NPIC Proj 11481AS,




25X1C

West central part of Klaipeda.


25X1

A ship building yard, an adjoining ship repair yard, and a minor naval base are located in the area. Facilities at the building yard include an assembly building with a small high bay section and served by a side-launch way, a building way with one position covered by an open-sided building, a floating dock, four shop buildings, 13 support buildings, and a quay. The repair yard contains four shop buildings, 12 support buildings, two small floating docks, three small basins, and a possible marine railway. The naval base is on the winter breakwater outer quay and is used by PT boats.



25X5


~~TOP SECRET~~



25X1

Approved For Release 2003/06/20 : CIA-RDP78T04759A008400010062-7

Approved For Release 2003/06/20 : CIA-RDP78T04759A008400010062-7



KLAIPEDA NAVAL BASE AND SHIPYARD, USSR

Approved For Release 2003/06/20 : CIA-RDP78T04759A008400010062-7

25X1

Approved For Release 2003/06/20 : CIA-RDP78T04759A008400010062-7
TOP SECRET

25X1

NATIONAL PHOTOGRAPHIC INTERPRETATION CENTER

NAME

Kronshtadt Motor Torpedo Boat Base

COUNTRY	GEO COORDINATES	WAC	NPIC NO	COMREX NO
USSR	60-00-22N 029-42-50E	0103	54-A	None

25X1A

25X1D

[Redacted] USATC, Series 200,

25X1C

Sheet MO153-4HL, 3d ed, Nov 66 (S/ [Redacted])
NPIC Proj 11481AQ [Redacted]

25X1

South central coast of Kronshtadt.

Facilities at this small base for torpedo boats and missile patrol boats include a pier and eight buildings. Komar PTs and P-6 PTs have been seen here.



25X5

Approved For Release 2003/06/20 : CIA-RDP78T04759A008400010062-7
TOP SECRET

25X1

25X1

Approved For Release 2003/06/20 : CIA-RDP78T04759A008400010062-7

TOP SECRET

Approved For Release 2003/06/20 : CIA-RDP78T04759A008400010062-7

25X1



KRONSHADT MOTOR TORPEDO BOAT BASE, USSR

25X1

Approved For Release 2003/06/20 : CIA-RDP78T04759A008400010062-7

TOP SECRET

Approved For Release 2003/06/20 : CIA-RDP78T04759A008400010062-7

25X1

25X1

Approved For Release 2008/06/20 : CIA-RDP78T04759A008400010062-7
TOP SECRET

25X1

NATIONAL PHOTOGRAPHIC INTERPRETATION CENTER

NAME

Kronshtadt Naval Base and Shipyard

COUNTRY

GEO COORDINATES

WAC

USSR

59-59-12N 029-46-18E

0153

[Redacted]

25X1A

25X1D

[Redacted]; USATC, Series 200,
Sheet M0153-4HL, 3d ed, Nov 66 (S/ [Redacted])

25X1C

25X1C


[Redacted] NPIC Proj 11481A077

Southeast section of Kronshtadt.

Within this complex are a submarine base [Redacted] a naval base, and a ship repair yard. Facilities include four drydocks, two quays, four wharves, 14 piers, three basins, six shop buildings, and at least 80 other buildings. Seven cranes serve the drydocks. The submarine base is used by Q- and W-class medium submarines.

25X1A

25X5




25X1

Approved For Release 2003/06/20 : CIA-RDP78T04759A008400010062-7

TOP SECRET

Approved For Release 2003/06/20 : CIA-RDP78T04759A008400010062-7



KRONSHADT NAVAL BASE AND SHIPYARD, USSR

Approved For Release 2003/06/20 : CIA-RDP78T04759A008400010062-7

TOP SECRET

Approved For Release 2003/06/20 : CIA-RDP78T04759A008400010062-7

25X1

[Redacted]

Approved For Release 2003/06/20 : CIA-RDP78T04759A008400010062-7

TOP SECRET

[Redacted]

25X1

NATIONAL PHOTOGRAPHIC INTERPRETATION CENTER

NAME

Liepaja Missile-Associated Installation

COUNTRY

GEO COORDINATES

WAC

NPIC NO

COM REF NO

USSR

56-33-10N 021-00-05E

0152

[Redacted]

None

None

25X1A

25X1D

[Redacted]

USATC, Series 200,

Sheet MO152-25HL, 7th ed, Jan 68 (S/

[Redacted]

[Redacted]

25X1C

25X1C


[Redacted]

NPIC Proj 11481AR/

Northwest edge of Liepaja.

The fenced area contains two small bunkers/buildings, three small buildings, and two larger buildings. It is connected by road to a loading area containing a wharf and one building. Several probable missile crates are observed.

25X5



Approved For Release 2003/06/20 : CIA-RDP78T04759A008400010062-7

TOP SECRET


[Redacted]

25X1

Approved For Release 2003/06/20 : CIA-RDP78T04759A008400010062-7

TOP SECRET

Approved For Release 2003/06/20 : CIA-RDP78T04759A008400010062-7



LIEPAJA MISSILE-ASSOCIATED INSTALLATION, USSR

TOP SECRET

Approved For Release 2003/06/20 : CIA-RDP78T04759A008400010062-7

25X1

Approved For Release

TOP SECRET

CIA-RDP78T04759A008400010062-7

25X1

NATIONAL PHOTOGRAPHIC INTERPRETATION CENTER

NAME

Liepaja Naval Base and Shipyard

COUNTRY

GEO COORDINATES

WAC

USSR

56-32-57N 021-02-07E

0152

[Redacted]

25X1A

25X1D

[Redacted]

USATC, Series 200,

Sheet M0152-25HL, 7th ed, Jan 68 (S/

[Redacted]

[Redacted]

25X1

25X1C


[Redacted]; NPIC Proj 11481AR/7

Northwest section of Liepaja.


Facilities at the shipyard include two drydocks, two quays, three shop buildings, 11 storage buildings, and 20 support buildings.

Naval base facilities include 14 piers, two offshore wharves, five barracks, and 27 support buildings. The base is used by medium submarines, submarine chasers, and minesweepers.

25X5



25X1



LIEPAJA NAVAL BASE AND SHIPYARD, USSR

25X1

TOP SECRET

25X1

NATIONAL PHOTOGRAPHIC INTERPRETATION CENTER

NAME

Liepaja Ship Repair Yard

COUNTRY	GEO COORDINATES	WAC	BE NO	NPIC NO	COMIREX NO
USSR	56-32-40N 021-00-00E	0152	None	None	None

25X1D

[Redacted] (TS [Redacted] USATC, Series 200,

25X1

25X1C


Sheet M0152-25HL, 7th ed, Jan 68 (S/ [Redacted] NPIC Proj 11481AR/7 [Redacted])

25X1

Southwest section of Liepaja.

Facilities at this small ship repair yard include a wet dock, a trans-verser with three repair ways, a shop building, a quay, and 12 support buildings.

25X5




TOP SECRET

25X1

Approved For Release 2003/08/29 : CIA-RDP78T04759A008400010062-7

TOP SECRET

Approved For Release 2003/08/29 : CIA-RDP78T04759A008400010062-7



LIEPAJA SHIP REPAIR YARD, USSR

TOP SECRET

Approved For Release 2003/08/29 : CIA-RDP78T04759A008400010062-7

25X1

[Redacted]

Approved For Release 2008/06/20 : CIA-RDP78T04759A008400010062-7

TOP SECRET

[Redacted]

25X1

NATIONAL PHOTOGRAPHIC INTERPRETATION CENTER

NAME

Liepaja Naval Base Winter Harbor

COUNTRY

GEO COORDINATES

WAC

USSR

56-31-00N 021-00-00E

0152

[Redacted]

25X1A

25X1D

[Redacted]

USATC, Series 200,

Sheet MO152-25HL, 7th ed, Jan 68 (S/

25X1C

[Redacted]

[Redacted]

; NPIC Proj 11481AR/7

25X1

South section of Liepaja.

No permanent naval facilities can be identified. The quays in the commercial harbor are sometimes used by submarine chasers (PC and SC) and other small combatants.

25X5



[Redacted]

25X1

25X1

Approved For Release 2003/08/20 : CIA-RDP78T04759A008400010062-7

25X1




LIEPAJA NAVAL BASE WINTER HARBOR, USSR

25X1

Approved For Release 2003/08/20 : CIA-RDP78T04759A008400010062-7

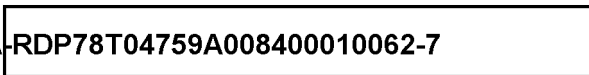
25X1

25X1



Approved For Release 2003/08/20 : CIA-RDP78T04759A008400010062-7

~~TOP SECRET~~



25X1

NATIONAL PHOTOGRAPHIC INTERPRETATION CENTER

NAME

Loksa Shipyard

COUNTRY	GEO COORDINATES	WAC	NPIC NO	COM/REX NO
USSR	59-35-03N 025-42-30E	0153	39	None

25X1A

25X1D


[Redacted]			USATC, Series 200,	[Redacted]
Sheet MO153-2HL, 5th ed, Jun 67 (S/		[Redacted]	[Redacted]	[Redacted]
[Redacted]		NPIC Proj 11481AQ/	[Redacted]	[Redacted]

25X1C


25X1C

West edge of village of Loksa on Hara Bay.

Facilities at this small breakwater-protected ship repair yard include an end-haul marine railway, a quay, a floating dock, and 12 support buildings.




25X5



25X1

TOP SECRET



LOKSA SHIPYARD, USSR

TOP SECRET

25X1

25X1

NATIONAL PHOTOGRAPHIC INTERPRETATION CENTER

NAME

Lomonosov Naval Base

COUNTRY	GEO COORDINATES	WAC	NPIC NO	COMIREX NO
USSR	59-55-30N 029-46-30E	0153	40-C	None

25X1A

25X1D

[Redacted] ; USATC, Series 200,

25X1C

Sheet M0153-4HL, 3d ed, Nov 66 (S/ [Redacted])
NPIC Proj 11481AG/1

25X1

Northwest edge of Lomonosov, 17 nm west of Leningrad.

This breakwater-protected harbor contains three basins. Facilities consist of a quayed breakwater, five quays, three probable barracks, and 30 support buildings. Vessels observed here include submarine chasers, minesweepers, and amphibious craft.

25X5

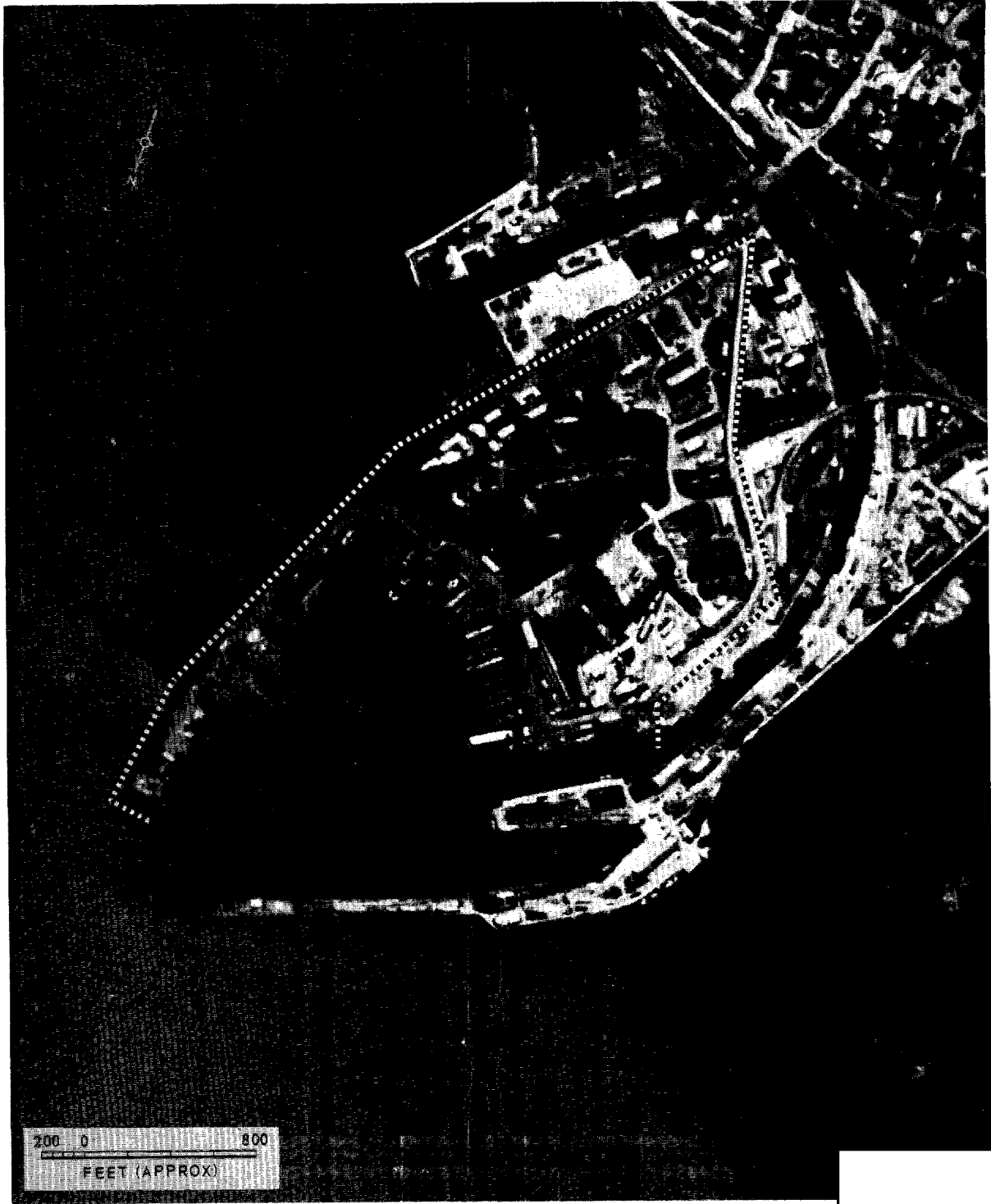


25X1

25X1

Approved For Release 2002/06/20 : CIA-RDP78T04759A008400010062-7

25X1



25X1

LOMONOSOV NAVAL BASE, USSR

Approved For Release 2002/06/20 : CIA-RDP78T04759A008400010062-7

25X1

25X1

[Redacted]

Approved For Release 2003/07/20 : CIA-RDP78T04759A008400010062-7

TOP SECRET

[Redacted]

25X1

NATIONAL PHOTOGRAPHIC INTERPRETATION CENTER

NAME

Ostrov Moshchnyy Possible Naval Facility

COUNTRY

GEO COORDINATES

WAC

NPIC NO

COMIREX NO

USSR

60-01-00N 027-51-15E

0103

[Redacted]

69

None

25X1A

25X1D

[Redacted]

USATC, Series 200,

Sheet MO103-24HL, 4th ed, Jan 66 (S/

[Redacted]

25X1C

25X1C


[Redacted]

NPIC Proj 11481AQ/7

Northeast coast of an island in the Gulf of Finland.

Facilities at this minor naval facility include a pier and seven buildings. Combatants, including a submarine, have been seen at the pier.

25X5




[Redacted]

25X1

Approved For Release 2008/06/20 : CIA-RDP78T04759A008400010062-7

TOP SECRET



OSTROY MOSHCHNY POSSIBLE NAVAL FACILITY, USSR

Approved For Release 2008/06/20 : CIA-RDP78T04759A008400010062-7

TOP SECRET

25X1

25X1

Approved For Release 2003/07/20 : CIA-RDP78T04759A008400010062-7
TOP SECRET

NATIONAL PHOTOGRAPHIC INTERPRETATION CENTER

NAME

Paldiski Motor Torpedo Boat Base

COUNTRY	GEO COORDINATES	WAC	BE NO	NPIC NO	COMIREX NO
USSR	59-21-10N 024-02-30E	0153	None	50-C	None

25X1D

[Redacted] USATC, Series 200,
 Sheet MO153-1HL, 4th ed, Feb 67 (S/ [Redacted])
 [Redacted] NPIC Proj 11481AQ/ [Redacted]


25X1

25X1C

Northwest section of Paldiski.

Facilities at this small motor torpedo boat base include a breakwater-protected basin, a quay, and three buildings.

25X5



25X1



PALDISKI MOTOR TORPEDO BOAT BASE, USSR

25X1

Approved For Release 2003/06/20 : CIA-RDP78T04759A008400010062-7
TOP SECRET

25X1

NATIONAL PHOTOGRAPHIC INTERPRETATION CENTER

NAME
Paldiski Naval Base

COUNTRY	GEO COORDINATES	WAC
USSR	59-20-08N 024-04-49E	0153

25X1A

25X1D

[Redacted] : USATC. Series 200

25X1C


Sheet MO153-1HL, 4th ed, Feb 67 (S/ [Redacted])
[Redacted] : NPIC Proj 11481AQ/ [Redacted]

25X1C
25X1

South edge of Paldiski.

Facilities at this small operating base for medium submarines include three piers, a floating crane, a revetted storage building, an administration building, and eight support buildings. A fenced housing area immediately north of the base contains five barracks and eight support buildings.

25X5




25X1

Approved For Release 2002/06/20 : CIA-RDP78T04759A008400010062-7

TOP SECRET

Approved For Release 2002/06/20 : CIA-RDP78T04759A008400010062-7



PALDISKI NAVAL BASE, USSR

Approved For Release 2002/06/20 : CIA-RDP78T04759A008400010062-7

TOP SECRET

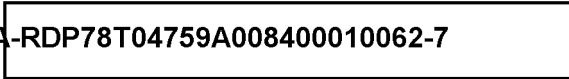
Approved For Release 2002/06/20 : CIA-RDP78T04759A008400010062-7

25X1



Approved For Release 2003/06/20 : CIA-RDP78T04759A008400010062-7

TOP SECRET



25X1

NATIONAL PHOTOGRAPHIC INTERPRETATION CENTER

NAME
Parnu Boatyard

COUNTRY	GEO COORDINATES	WAC	REF NO	NPIC NO	COMREF NO
USSR	58-23-10N 024-28-45E	0153	None	59-D1	None

25X1D

[Redacted] USATC, Series 200,

25X1C

Sheet M0153-12HL, 4th ed, Feb 66 (S/ [Redacted] [Redacted]); NPIC Proj 11481AS/7


25X1C

25X1

West edge of Parnu.


This small repair yard contains a pier, an end-haul marine railway, a POL storage area, and three small buildings.

25X5




Approved For Release 2003/06/20 : CIA-RDP78T04759A008400010062-7

TOP SECRET



25X1


TOP SECRET



PARNU BOATYARD, USSR

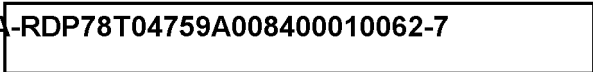
TOP SECRET

25X1



Approved For Release 2003/06/20 : CIA-RDP78T04759A008400010062-7

TOP SECRET



25X1

NATIONAL PHOTOGRAPHIC INTERPRETATION CENTER

NAME

Pionerskiy Ship Repair Yard

COUNTRY	GEO COORDINATES	WAC	BE NO	NPIC NO	COM REF NO
USSR	54-57-20N 020-12-30E	0169	None	57-A4	None

25X1D




USATC, Series 200.

Sheet M0169-10HL, 4th ed, Jul 66 (S/

25X1C



NPIC Proj 11481AS/7




25X1C1

West edge of Pionerskiy.

Facilities at this breakwater-protected installation include a pier, two quays, a floating dock, a POL storage area, seven storage buildings, and 20 support buildings. The yard serves fishing trawlers and may have some functions other than ship repair.

25X5




25X1

Approved For Release 2008/06/20 : CIA-RDP78T04759A008400010062-7

TOP SECRET

Approved For Release 2008/06/20 : CIA-RDP78T04759A008400010062-7



PIONERSKIY SHIP REPAIR YARD, USSR

Approved For Release 2008/06/20 : CIA-RDP78T04759A008400010062-7

TOP SECRET

Approved For Release 2008/06/20 : CIA-RDP78T04759A008400010062-7

25X1

Approved For Release 2003/05/20 : CIA-RDP78T04759A008400010062-7

TOP SECRET

25X1

NATIONAL PHOTOGRAPHIC INTERPRETATION CENTER

NAME

Riga Boatyard

COUNTRY	GEO COORDINATES	WAC	BE NO	NPIC NO	COMIFEX NO
USSR	57-03-00N 024-04-00E	0153	None	None	None

25X1D

[Redacted] USATC, Series 200,
 Sheet M0153-16HL, 6th ed, Aug 67 (S/ [Redacted] [Redacted])
 [Redacted] NPIC Proj 11481AR/1

25X1

25X1C

North edge of Riga, on the east bank of the Daugava River.

Facilities at this boatyard include an end-haul marine railway with a transverse repair way, five offshore wharves, a shop building (under construction), and nine support buildings.

25X5



Approved For Release 2003/05/20 : CIA-RDP78T04759A008400010062-7

TOP SECRET

25X1



RIGA BOATYARD, USSR

25X1

Approved For Release 2003/09/26 : CIA-RDP78T04759A008400010062-7

25X1

NATIONAL PHOTOGRAPHIC INTERPRETATION CENTER

NAME

Riga Naval Base Bolderaja

COUNTRY

GEO COORDINATES

WAC

USSR 57-02-57N 024-01-54E

0153

25X1A

25X1D

USATC, Series 200,

25X1C

Sheet M0153-16HL, 6th ed, Aug 67 (S/ NPIC Proj 11481AR/7


25X1C

In the Winter Harbor, 6 nm north of Riga.

25X1

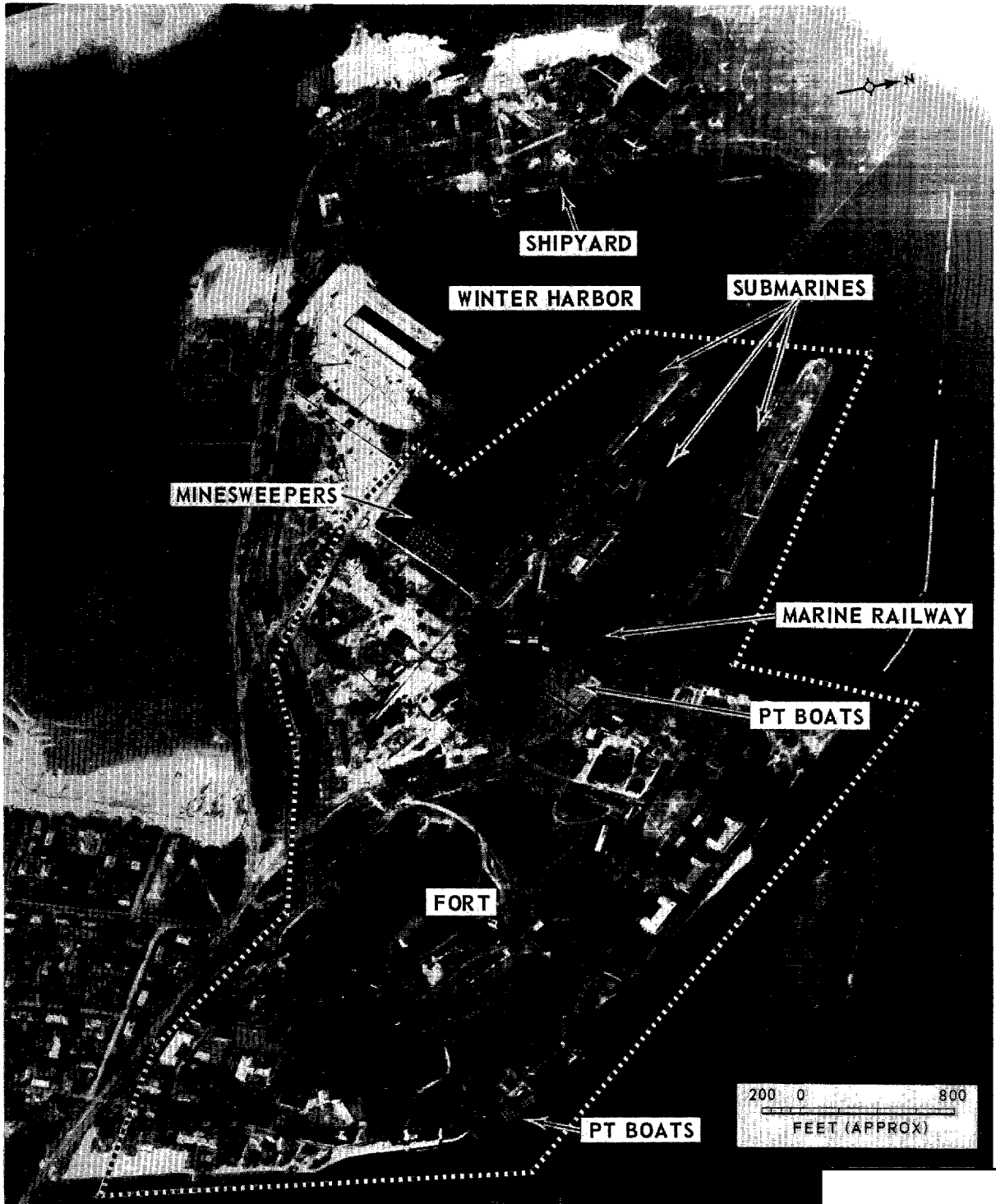
Facilities included in this large naval operating base are two moles, a quay, four offshore wharves, 23 breasting platforms, an end-haul marine railway with transverser and ten ways used for storage and repair of PT boats, nine barracks, ten storage buildings, and 25 support buildings. The base is used by medium submarines, minesweepers, and PT boats.

25X5



25X1

TOP SECRET



RIGA NAVAL BASE BOLDERAJA, USSR

TOP SECRET

25X1

[Redacted]

~~TOP SECRET~~

[Redacted]

25X1

NATIONAL PHOTOGRAPHIC INTERPRETATION CENTER

NAME

Riga Shipyard Bolderaja

COUNTRY	GEO COORDINATES	WAC	NPIC NO	COM REF NO
USSR	57-03-15N 024-01-25E	0153	None	None

25X1A

25X1D

[Redacted] USATC, Series 200,
 Sheet M0153-16HL, 6th ed, Aug 67 (S/ [Redacted])
 [Redacted] NPIC Proj 11481AR/7 [Redacted]

25X1C

25X1C

In a basin adjacent to the Riga Naval Base Bolceraja, 6 nautical miles north of Riga.

25X1

25X1A

Facilities include a drydock, a floating dock, five shop buildings, 22 support buildings, a steam plant, an offshore wharf, a boat basin, a pier, and two quays. The yard is fenced and rail served. It is considered a part of [Redacted] Riga Naval Base and Shipyard Bolderaja.

25X5

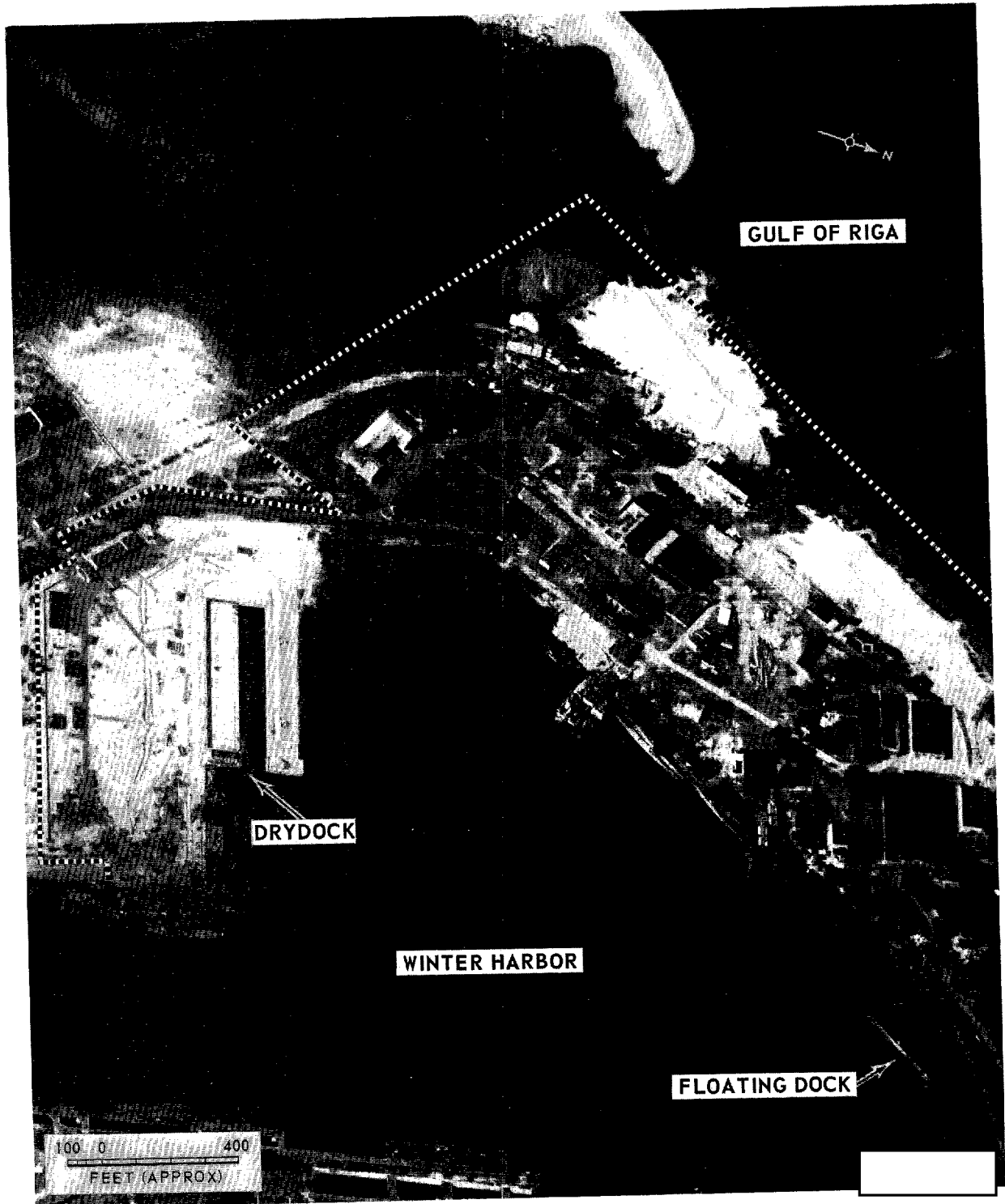


~~TOP SECRET~~

[Redacted]

25X1

TOP SECRET



RIGA SHIPYARD BOLDERAJA, USSR

TOP SECRET

25X1

Approved For Release 2003/07/20 : CIA-RDP78T04759A008400010062-7

TOP SECRET

Approved For Release 2003/07/20 : CIA-RDP78T04759A008400010062-7

25X1

NATIONAL PHOTOGRAPHIC INTERPRETATION CENTER

NAME

Riga Shipyard Milgravis

COUNTRY

GEO COORDINATES

WAC

NPIC NO

COMIREX NO

USSR

57-01-35N 024-07-10E

0153

None

None

25X1A

25X1D

[Redacted]

USATC, Series 200,

25X1C

Sheet M0153-16HL, 6th ed, Aug 67 (S/ [Redacted])
; NPIC Proj 11481AR/7 [Redacted]

25X1C

North section of Riga, on the east bank of the Daugava River.

Facilities at this ship building and repair yard include four end-launch building ways, three floating docks, a basin, two quays, two piers, eight breasting platforms, one assembly building, one fabrication building, two shop buildings, one building under construction, and 24 support buildings. A fourth smaller floating dock is located at a quay immediately northwest of the yard.

25X5




(S)

TOP SECRET

Approved For Release 2003/07/20 : CIA-RDP78T04759A008400010062-7

25X1

~~TOP SECRET~~



RIGA SHIPYARD MILGRAVIS, USSR

~~TOP SECRET~~

25X1

Approved For Release 2003/06/20 : CIA-RDP78T04759A008400010062-7

25X1

NATIONAL PHOTOGRAPHIC INTERPRETATION CENTER

NAME

Riga Ship Repair Yard Rinuzi

COUNTRY

GEO COORDINATES

WAC

BEN

NPIC NO

COMIREX NO

USSR

57-02-08N 024-05-00E

0153

None

None

None

25X1D

[Redacted]

(TS [Redacted])

; USATC, Series 200,

25X1

25X1C


Sheet M0153-16HL, 6th ed, Aug 67 (S/

[Redacted]; NPIC Proj 11481AR/7

25X1

North section of Riga, on the east bank of the Daugava River.

Facilities at this small repair yard include a side-haul marine railway with four transverse repair ways, a pier, two marginal wharves, three shop buildings, and 17 support buildings. A large crane serves the ways. The yard is fenced and road served.




25X5

-//-

25X1

TOP SECRET



RIGA SHIP REPAIR YARD RINUZI, USSR

TOP SECRET

25X1

Approved For Release 2008/09/20

TOP SECRET

DP78T04759A008400010062-7

25X1

NATIONAL PHOTOGRAPHIC INTERPRETATION CENTER

NAME
Riga Sudoremontnyy Zavod URP Shipyard

COUNTRY	GEO COORDINATES	WAC	REAS	NPIC NO	COMREX NO
USSR	56-56-45N 024-05-20E	0153	None	None	None

25X1D

[Redacted] (TS [Redacted]; USATC, Series 200.
 Sheet M0153-16HL, 6th ed, Aug 67 (S/
 [Redacted]; NPIC Proj 11481AR/7 [Redacted])

25X1

25X1C

25X1

Central section of Riga, on the west bank of the Daugava River.

Facilities at this minor repair yard include a pier, a quay, a small floating dock, four shop buildings, and 12 support buildings. The yard is fenced and road served.


25X5



Approved For Release 2009/06/20 : CIA-RDP78T04759A008400010062-7

TOP SECRET

Approved For Release 2009/06/20 : CIA-RDP78T04759A008400010062-7



RIGA SUBOREMONTNYY ZAVOD URP SHIPYARD, USSR

Approved For Release 2009/06/20 : CIA-RDP78T04759A008400010062-7

TOP SECRET

Approved For Release 2009/06/20 : CIA-RDP78T04759A008400010062-7

25X1

Approved For Release 2003/06/20 : CIA-RDP78T04759A008400010062-7

25X1

NATIONAL PHOTOGRAPHIC INTERPRETATION CENTER

NAME

Svetlyy Ship Repair Yard

COUNTRY	GEO COORDINATES	WAC	BE NO	NPIC NO	COMIREX NO
USSR	54-40-40N 020-08-45E	0169	None	101-A	None

25X1D

[Redacted] USATC, Series 200,

Sheet M0169-10HL, 4th ed, Jul 66 (S)

25X1C


[Redacted] NPIC Proj 11481AS/

25X1

East edge of Svetlyy, 12 nautical miles west of Kaliningrad.

Facilities at this ship repair yard include a tide-haul marine railway with four transverse repair ways, an end-haul marine railway and trans-verser for small craft, two shop buildings, 14 support buildings, and four quays. One crane serves the ways.

25X5




Approved For Release 2003/06/20 : CIA-RDP78T04759A008400010062-7

25X1

Approved For Release 2003/06/20 : CIA-RDP78T04759A008400010062-7

TOP SECRET

Approved For Release 2003/06/20 : CIA-RDP78T04759A008400010062-7



SVETLYY SHIP REPAIR YARD, USSR

Approved For Release 2003/06/20 : CIA-RDP78T04759A008400010062-7

TOP SECRET

Approved For Release 2003/06/20 : CIA-RDP78T04759A008400010062-7

25X1

[Redacted]

Approved For Release 2009/05/20 : CIA-RDP78T04759A008400010062-7

TOP SECRET

[Redacted]

25X1

NATIONAL PHOTOGRAPHIC INTERPRETATION CENTER

NAME

Tallinn Boatyard

COUNTRY	GEO COORDINATES	WAC	BE NO	NPIC NO	COMIREX NO
USSR	59-26-45N 024-44-55E	0153	None	76-Q3	None

25X1D

[Redacted]

: USATC, Series 200,

Sheet MO153-2HL, 5th ed, Jun 67 (S/

[Redacted]

25X1C


[Redacted]

NPIC Proj 11481AQ/7

25X1

North section of Tallinn.

Facilities include a basin, two piers, three quays, a marine railway, a shop building, and 18 support buildings.



25X5

Approved For Release 2009/05/20 : CIA-RDP78T04759A008400010062-7

TOP SECRET

[Redacted]

25X1

TOP SECRET



TALLINN BOATYARD, USSR

TOP SECRET

25X1

[Redacted]

Approved For Release 2003/06/20 : CIA-RDP78T04759A008400010062-7

TOP SECRET

[Redacted]

25X1

NATIONAL PHOTOGRAPHIC INTERPRETATION CENTER

NAME

Tallinn Naval Base and Shipyard Becker

COUNTRY

GEO COORDINATES

WAC

USSR

59-27-22N 024-40-19E

0153

[Redacted]

25X1A

25X1D

[Redacted]

(TS [Redacted] ; USATC. Series 200,

Sheet M0153-2HL, 5th ed, Jun 67 (S/


[Redacted] ; NPIC Proj 11481AQ/7

25X1C
25X1

25X1C

Northwest section of Tallinn.

Facilities include a pier, a quay, two shop buildings, ten support buildings, and four POL tanks. Submarines, missile patrol boats, and submarine chasers have been seen here.



25X5

[Redacted]


25X1

25X1

Approved For Release 2002/06/20 : CIA-RDP78T04759A008400010062-7

TOP SECRET

25X1



100 0 400
FEET (APPROX)

25X1

TALLINN NAVAL BASE AND SHIPYARD BECKER, USSR

Approved For Release 2002/06/20 : CIA-RDP78T04759A008400010062-7

TOP SECRET

25X1

25X1

[Redacted]

Approved For Release TOP SECRET CIA-RDP78T04759A008400010062-7

[Redacted]

25X1

NATIONAL PHOTOGRAPHIC INTERPRETATION CENTER

NAME

Tallinn Naval Base and Shipyard Morskoy Zavod

COUNTRY

GEO COORDINATES

WAC

USSR

59-27-19N 024-43-13E

0153

[Redacted]

25X1A

25X1D

[Redacted]

USATC, Series 200,

Sheet MO153-2HL, 5th ed, Jun 67 (S/

[Redacted]

[Redacted]

25X1C

25X1C

[Redacted]


; NPIC Proj 11481A0/7

North section of Tallinn.

Facilities at the ship repair yard include an end-haul marine railway with a transverser and eight repair ways, three short quays, two shop buildings, and seven support buildings. The ways are served by two bridge cranes and the quays by two other cranes. Facilities at the naval base include a breakwater-protected harbor, a long quay, an athletic field, and 13 support buildings. The base is normally used by destroyers, minesweepers, and submarine chasers.

25X1


25X5



Approved For Release TOP SECRET CIA-RDP78T04759A008400010062-7

[Redacted]

25X1



TALLINN NAVAL BASE AND SHIPYARD MORSKOY ZAVOD, USSR

25X1

Approved For Release 2003/06/20 : CIA-RDP78T04759A008400010062-7

25X1

NATIONAL PHOTOGRAPHIC INTERPRETATION CENTER

NAME

Tallinn Shipyard Kopli 890

COUNTRY	GEO COORDINATES	WAC	NPIC NO	COMIREX NO
USSR	59-27-50N 024-39-10E	0153	76-Q2	None

25X1A

25X1D

[redacted] USATC, Series 200,
 Sheet M0153-2HL, 5th ed, Jun 67 (S/[redacted])
 [redacted] NPIC Proj 11481AQ/[redacted]

25X1C

25X1C


Northwest section of Tallinn.

25X1

Facilities at this large ship repair yard include a breakwater-protected basin with three quays, two floating docks, two end-launch building ways (abandoned), eight shop buildings, and 26 support buildings. The quays are served by four cranes. The yard is fenced and rail served. More recent photography [redacted] shows land fill on the Kopli Bay side of the yard.

25X1D

25X5



Approved For Release 2003/06/20 : CIA-RDP78T04759A008400010062-7

25X1

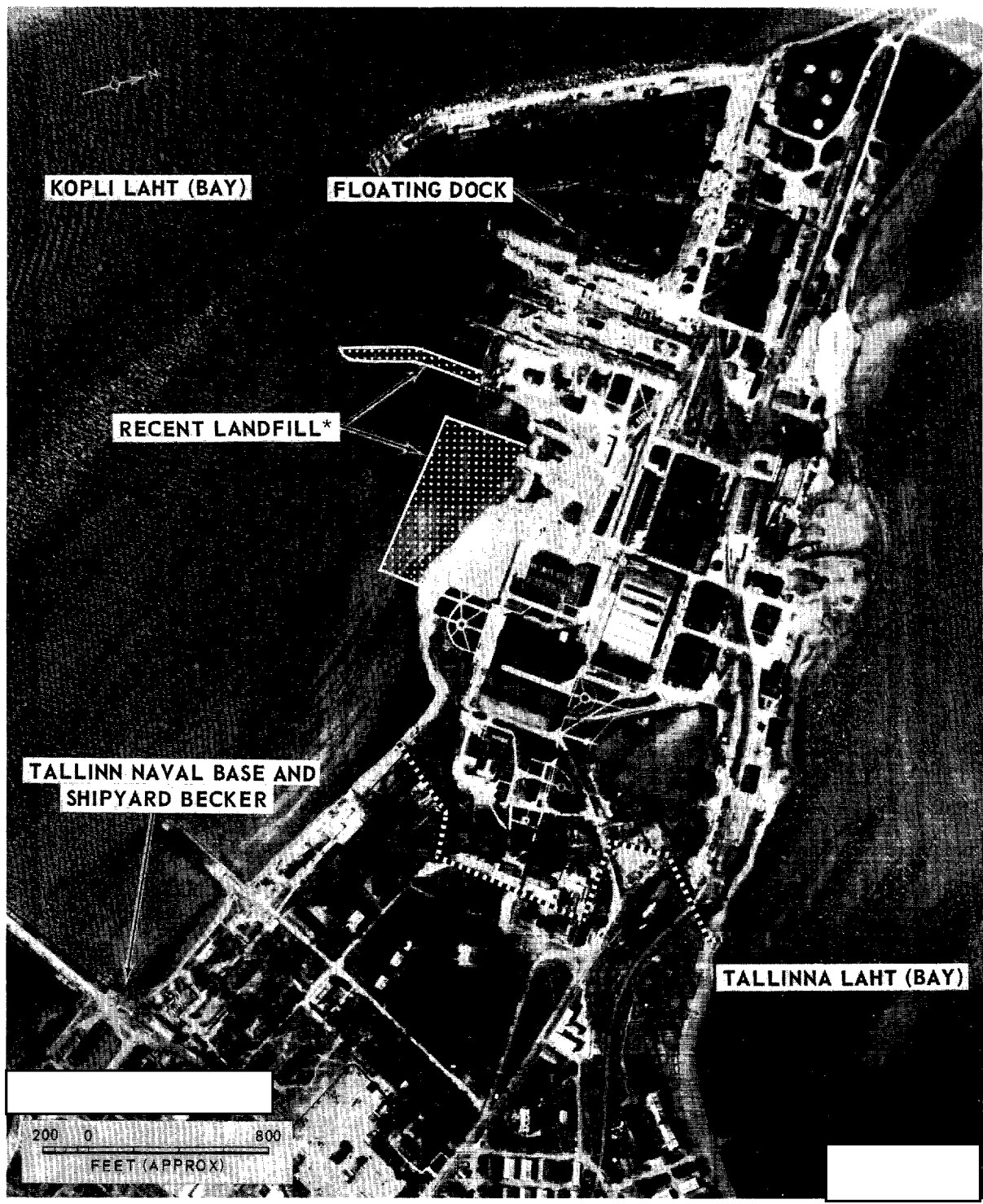
25X1

Approved For Release 2003/06/29 : CIA-RDP78T04759A008400010062-7

~~TOP SECRET~~

Approved For Release 2003/06/29 : CIA-RDP78T04759A008400010062-7

25X1



25X1D

[Redacted]

200 0 800
FEET (APPROX)

[Redacted]

25X1

TALLINN SHIPYARD KOPLI 890, USSR

~~TOP SECRET~~

Approved For Release 2003/06/29 : CIA-RDP78T04759A008400010062-7

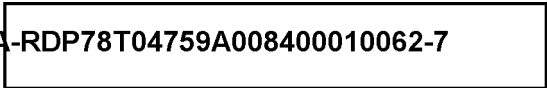
25X1

25X1



Approved For Release 2003/06/20 : CIA-RDP78T04759A008400010062-7

TOP SECRET



25X1

NATIONAL PHOTOGRAPHIC INTERPRETATION CENTER

NAME

Tallinn Ship Repair Yard

COUNTRY	GEO COORDINATES	WAC	BE NO	NPIC NO	COMIREX NO
USSR	59-26-50N 024-46-30E	0153	None	76-Q5	None

25X1D



USATC, Series 200,

Sheet M0153-2HL, 5th ed, Jun 67 (S/



25X1C



NPIC Proj 11481AQ/7


25X1C

25X1

Northeast section of Tallinn.


This minor ship repair yard is located entirely on the east mole in the commercial harbor. Facilities include three floating drydocks and one large and two small buildings.

25X5



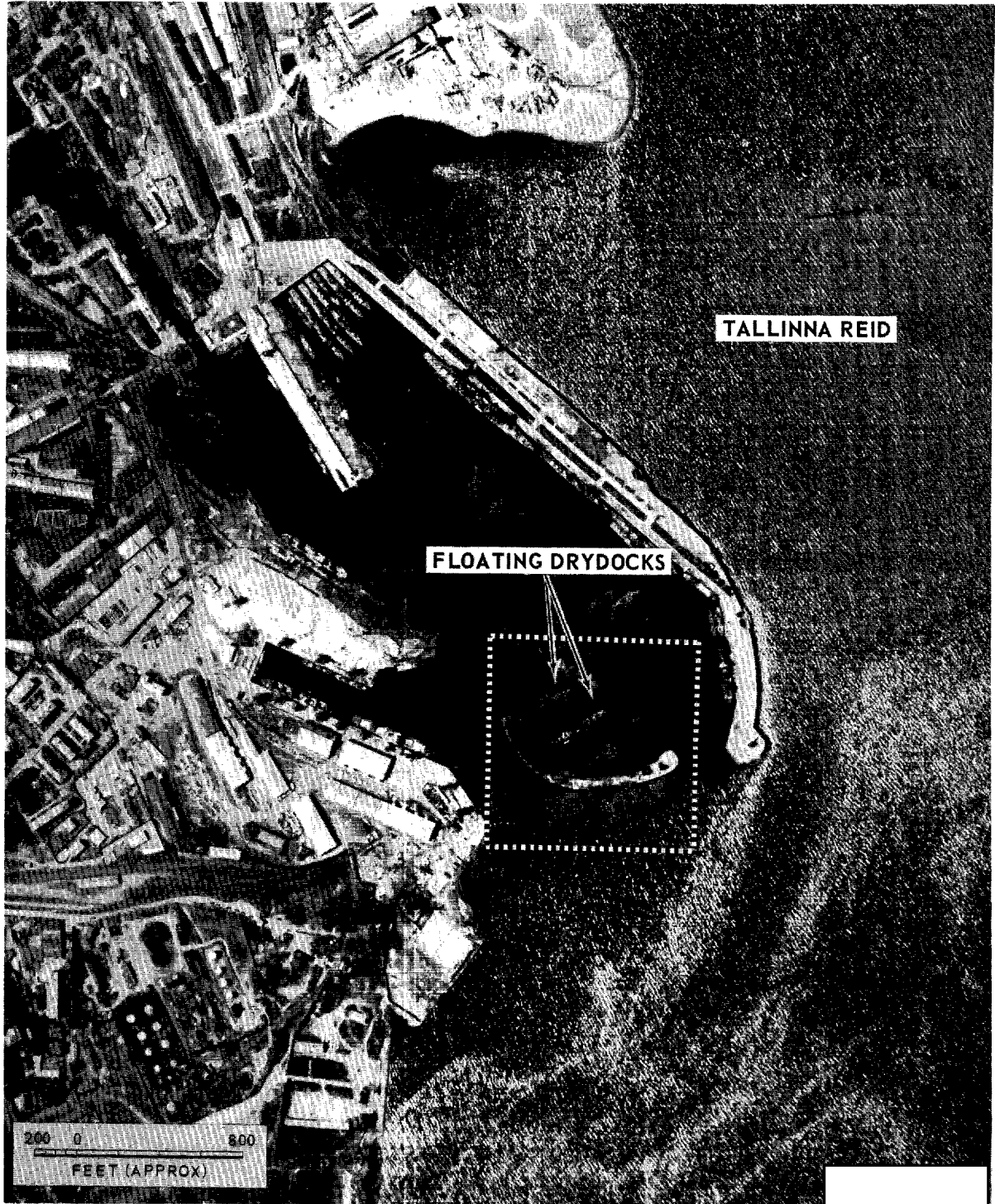
Approved For Release 2003/06/20 : CIA-RDP78T04759A008400010062-7

TOP SECRET



25X1

TOP SECRET



TALLINNA REID

FLOATING DRYDOCKS

200 0 800
FEET (APPROX)

TALLINN SHIP REPAIR YARD, USSR

TOP SECRET

25X1

Approved For Release

TOP SECRET 2008/09/20 CIA-RDP78T04759A008400010062-7

25X1

NATIONAL PHOTOGRAPHIC INTERPRETATION CENTER

NAME
Tallinn Ship Repair Yard Sudoremontnyy Zavod

COUNTRY	GEO COORDINATES	WAC	BE NO	NPIC NO	COMPLEX NO
USSR	59-26-35N 024-45-40E	0153	None	76-Q4	None

25X1D

[Redacted]

USATC, Series 200,

Sheet M0153-2HL, 5th ed, Jun 67 (S/ [Redacted])
[Redacted] NPIC Proj 11481AQ/7


25X1C

25X1C

North section of Tallinn.

25X1

Facilities at this small repair yard for fishing boats include a basin, two quays, a floating crane, three shop buildings, and 38 support buildings. Both quays are crane served.



25X5

[Redacted]

25X1

25X1

Approved For Release 2003/06/20 : CIA-RDP78T04759A008400010062-7

25X1



TALLINN SHIP REPAIR YARD SUDOREMONTNYY ZAVOD, USSR

25X1

Approved For Release 2003/06/20 : CIA-RDP78T04759A008400010062-7

25X1

25X1D

Approved For Release 2003/06/20 : CIA-RDP78T04759A008400010062-7

Next 2 Page(s) In Document Exempt

Approved For Release 2003/06/20 : CIA-RDP78T04759A008400010062-7