

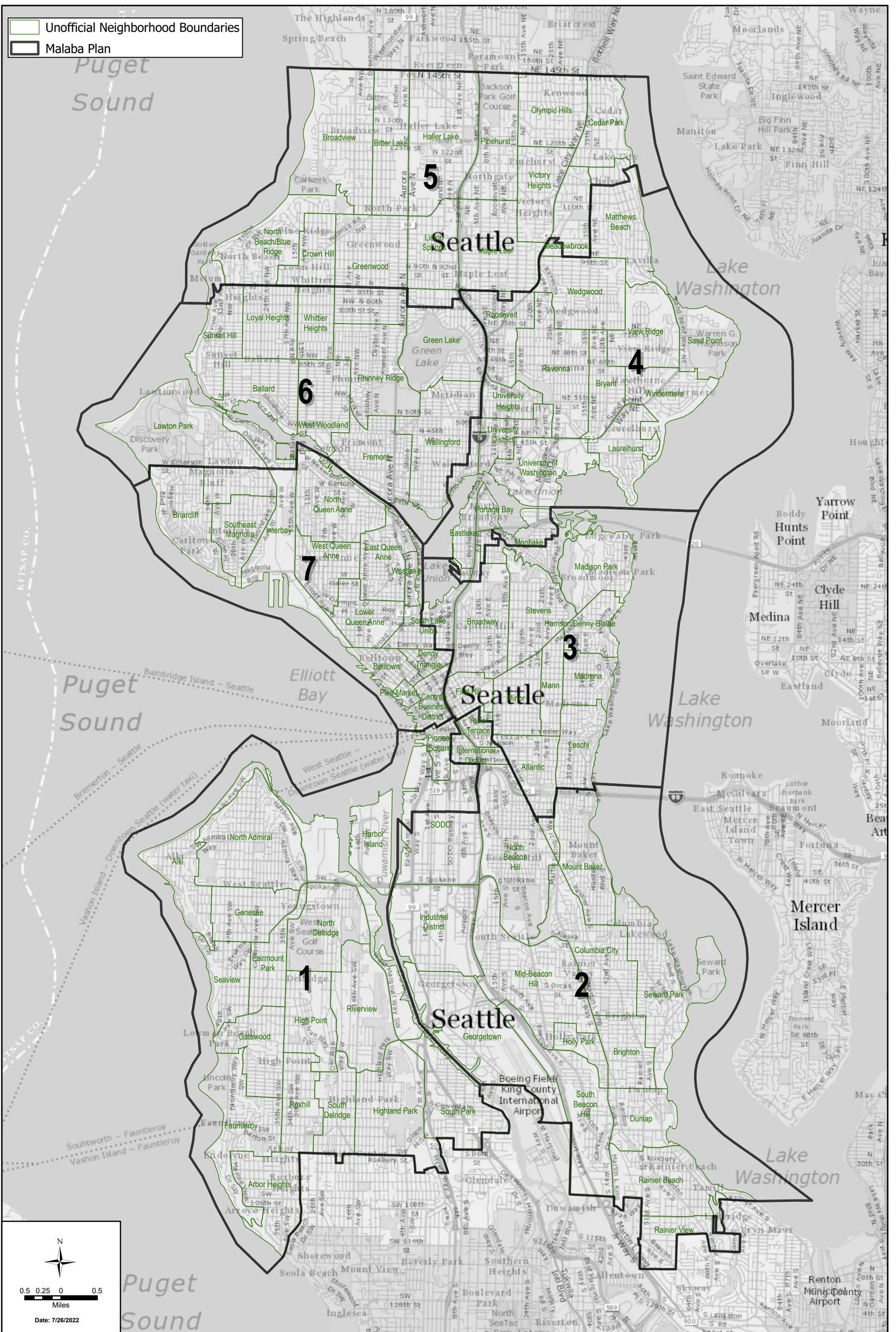



-  Unofficial Neighborhood Boundaries
-  Malaba Plan



  
 0.5 0.25 0 0.5  
 Miles  
 Date: 7/26/2022

# Commissioner Malaba's Final Draft District Boundaries

## District 1 Boundaries

1. Western Boundary
  - a. Puget Sound from south Seattle City Limit to Duwamish Head
2. Northern Boundary
  - a. Elliot Bay from Duwamish Head to Colman Dock
  - b. Columbia Street between Colman Dock and 2<sup>nd</sup> Ave
  - c. 2<sup>nd</sup> Ave between Columbia St and Cherry St
  - d. Cherry St between 2<sup>nd</sup> and I-5
3. Eastern Boundary
  - a. I-5 between Cherry St and James st
  - b. James St between I-5 and 6<sup>th</sup> Ave (this is the portion of James from the middle of I-5 over pass to 6<sup>th</sup>)
  - c. 6<sup>th</sup> Ave between James St and Yesler Way
  - d. Yesler Way between 6<sup>th</sup> Ave and 4<sup>th</sup> Ave
  - e. 4<sup>th</sup> Ave S between Yesler and Seattle Blvd
  - f. Seattle Blvd S between 4<sup>th</sup> Ave S and S Dearborn St.
  - g. S Dearborn St between Seattle Blvd and I-5
  - h. I-5 between Dearborn and S Holgate St
  - i. S Holgate St from I-5 to E Marginal Way S
  - j. E Marginal Way S from S Holgate St to S Stacy St
  - k. District Boundary follows Census Block boundary angling NW from E Marginal Way S at S Stacy St through port terminal to Duwamish River
  - l. District Boundary continues to follow Duwamish River until south Seattle City Limit
4. Southern Boundary:
  - a. Southern Seattle City Limit between Duwamish River and Puget Sound

## District 2 Boundaries

1. Western Boundary
  - a. The Duwamish River from south Seattle City Limit to Census Block boundary angling SE from Duwamish to E Marginal Way S at S Stacy St
  - b. E Marginal Way S from S Stacy St to S Holgate St
  - c. S Holgate St from E Marginal Way S to I-5
  - d. I-5 between S Holgate St and S Dearborn St
  - e. S Dearborn St between I-5 and Seattle Blvd
  - f. Seattle Blvd S between S Dearborn St and 4<sup>th</sup> Ave S
  - g. 4<sup>th</sup> Ave S between Seattle Blvd and Yesler Way
  - h. Yesler Way between 4<sup>th</sup> Ave and 6<sup>th</sup> Ave

2. Northern Boundary
  - a. James St between 6<sup>th</sup> Ave and Broadway
  - b. Broadway between E James St and E Alder St
  - c. E Alder St between Broadway and 12<sup>th</sup> Ave
  - d. 12<sup>th</sup> Ave between E Alder St and Boren Ave S
  - e. Boren Ave S between 12<sup>th</sup> Ave and S Jackson St
  - f. Rainier Ave S between S Jackson St and S Hill St.
  - g. 23<sup>rd</sup> Ave S between S Hill and S Plum St
  - h. S Plum St between 23<sup>rd</sup> Ave and Martin Luther King Jr Way S
  - i. Martin Luther King Jr. Way S between S Plum St and S Irving St
  - a. S Irving St between MLK Jr. Way S and Lake Washington (error in Census Block boundary deviates diagonally south at 31<sup>st</sup> Ave S to 32<sup>nd</sup> Ave S and north back to S. Irving St.)
3. Eastern Boundary: Lake Washington
4. Southern Boundary: southern Seattle City Limit

## District 3 Boundaries

2. Western Boundary
  - a. I-5 between James St and Denny Way
  - b. Denny Way between I-5 and Fairview Ave N
  - c. Fairview Ave N between Denny Way and Republican St
  - d. Republican St between Fairview Ave N and Westlake Ave N
  - e. Westlake Ave N between Republican St and Valley St
  - f. Lake Union from Valley St to E Newton St
3. Northern Boundary:
  - a. Lake Union from waterside of marina/floating homes along Westlake Ave N at Newton St to Fairview Ave N angling along the south side of Lake Union Dry Dock
  - b. Fairview Ave E between S side of Lake Union Dry Dock and E Galer St.
  - c. E Galer St between Fairview Ave E and Broadway E easement behind Gage Academy of Arts.
  - d. Broadway E (behind Gage Academy of Arts) between E Galer St. and E Howe St.
  - e. E Howe St. between Broadway E and 10 Ave E
  - f. 10<sup>th</sup> Ave E between E Howe St and E Lynn St
  - g. E Lynn St between 10<sup>th</sup> Ave E and 13<sup>th</sup> Ave E
  - h. 13<sup>th</sup> Ave E between E Lynn St and E Miller St.
  - i. E Miller St between 13<sup>th</sup> Ave E and 11<sup>th</sup> Ave E
  - j. 11<sup>th</sup> Ave E between E Miller St and Delmar Dr E
  - k. Delmar Dr E between 11<sup>th</sup> Ave E and E Lynn St
  - l. E Lynn St between Delmar Dr E and 24<sup>th</sup> Ave E
  - m. 24<sup>th</sup> Ave E between E Lynn St and E Calhoun St.
  - n. E Calhoun St. between 24<sup>th</sup> Ave E and 25<sup>th</sup> Ave E
  - o. 25<sup>th</sup> Ave E between E Calhoun St and E Miller St.
  - p. E Miller St between 25<sup>th</sup> Ave E and E Lake Washington Blvd
  - q. E Lake Washington Blvd between E Miller St and onramp with HWY 520

- r. HWY 520 easement between onramp from E Lake Washington Blvd to Lake Washington Ship Canal at Montlake Cut.
  - s. Lake Washington Ship Canal at Montlake Cut to Lake Washington
4. Eastern Boundary
    - a. Lake Washington from Ship Canal to S Irving St
  5. Southern Boundary:
    - a. S Irving St between Lake Washington and Martin Luther King Jr Way S (error in Census Block boundary deviates south on 32<sup>nd</sup> Ave S and then cuts diagonally across the block back to S. Irving St.)
    - b. Martin Luther King Jr Way S between S Irving St and S Plum St
    - c. S Plum St between Martin Luther King Jr Way S and 23<sup>rd</sup> Ave S
    - d. 23<sup>rd</sup> Ave S between S Plum St and Rainier Ave S
    - e. Rainier Ave S between 23<sup>rd</sup> Ave S and S Jackson St
    - f. Boren Ave between S Jackson St and 12<sup>th</sup> Ave
    - g. 12<sup>th</sup> Ave between Boren Ave and E Alder St
    - h. E Alder St between 12<sup>th</sup> Ave and Broadway
    - i. Broadway between E Alder and Cherry St
    - j. Cherry St between Broadway and I-5

## District 4 Boundaries

1. Western Boundary
  - a. Lake Union between Newton St and N Northlake Way at Corliss Ave N
  - b. Corliss Ave N between N Northlake Way and N 38<sup>th</sup> St
  - c. N 38<sup>th</sup> St between Corliss Ave N and Sunnyside Ave N
  - d. Sunnyside Ave N between N 38<sup>th</sup> St and N 40<sup>th</sup> St
  - e. N 40<sup>th</sup> St between Sunnyside Ave N and Latona Ave NE
  - f. Latona Ave NE between NE 40<sup>th</sup> St and NE 50<sup>th</sup> St
  - g. NE 50<sup>th</sup> St between Latona Ave NE and I-5
  - h. I-5 between NE 50<sup>th</sup> St and
  - i. NE 50<sup>th</sup> St between Aurora Ave N and I-5
  - j. I-5 between NE 50 St and NE 85<sup>th</sup> St
2. Northern Boundary
  - a. NE 85<sup>th</sup> St between I-5 and Roosevelt Way NE
  - b. Roosevelt Way NE between NE 85<sup>th</sup> St and NE 82<sup>nd</sup> St
  - c. NE 82<sup>nd</sup> St between Roosevelt and 14<sup>th</sup> Ave NE
  - d. 14<sup>th</sup> Ave NE between 82<sup>nd</sup> St and NE 85<sup>th</sup>
  - e. NE 85<sup>th</sup> St between 14<sup>th</sup> AVE and Lake City Way
  - f. Lake City Way NE between NE 85<sup>th</sup> St and NE 100<sup>th</sup> St
  - g. NE 100<sup>th</sup> St between Lake City Way NE and Ravenna Way NE
  - h. Ravenna Way NE between Ne 100<sup>th</sup> St and NE 98<sup>th</sup> St
  - i. NE 98<sup>th</sup> St between Ravenna Ave NE and 27<sup>th</sup> Ave NE
  - j. 27<sup>th</sup> Ave NE between NE 98<sup>th</sup> St and NE 95<sup>th</sup> St
  - k. NE 95<sup>th</sup> St between 27th Ave NE and 35<sup>th</sup> Ave NE
  - l. 35<sup>th</sup> Ave NE between NE 95<sup>th</sup> St and NE 115<sup>th</sup> St

- m. NE 115<sup>th</sup> St NE between 35<sup>th</sup> Ave NE and Exeter Ave NE
  - n. Exeter Ave NE between Ne 115<sup>th</sup> St and NE 120<sup>th</sup> St easement.
  - o. NE 120<sup>th</sup> St easement between Exeter Ave NE and Lake Washington
- 3. Eastern Boundary:
  - a. Lake Washington between NE 120<sup>th</sup> St and Lake Washington Ship Canal
- 4. Southern Boundary:
  - a. Lake Washington to Lake Washington Ship Canal at Montlake Cut
  - b. HWY 520 easement between Lake Washington Ship Canal at Montlake Cut and onramp from E Lake Washington Blvd to
  - c. E Lake Washington Blvd between onramp with HWY 520 and E Miller St
  - d. E Miller St between E Lake Washington Blvd and 25<sup>th</sup> Ave E
  - e. 25<sup>th</sup> Ave E between E Miller St and E Calhoun St
  - f. E Calhoun St. between 25<sup>th</sup> Ave E and 24<sup>th</sup> Ave E
  - g. 24<sup>th</sup> Ave E between E Calhoun St and E Lynn St
  - h. E Lynn St between 24<sup>th</sup> Ave E and Delmar Dr E
  - i. Delmar Dr E between E Lynn St and 11<sup>th</sup> Ave E
  - j. 11<sup>th</sup> Ave E between Delmar Dr E and E Miller St
  - k. E Miller St between 11<sup>th</sup> Ave E and 13<sup>th</sup> Ave E
  - l. 13<sup>th</sup> Ave E between E Miller St and E Lynn St
  - m. E Lynn St between 13<sup>th</sup> Ave E and 10<sup>th</sup> Ave E
  - n. 10<sup>th</sup> Ave E between E Lynn St and E Howe St and
  - o. E Howe St. between 10<sup>th</sup> Ave E and Broadway E
  - p. Broadway E (behind Gage Academy of Arts) between E Howe St. and E Galer St.
  - q. E Galer St between Broadway E easement behind Gage Academy of Arts and Fairview Ave E
  - r. Fairview Ave E between E Galer St. and south side of Lake Union Dry Dock and
  - s. Lake Union from Fairview Ave N angling along the south side of Lake Union Dry Dock to waterside of marina/floating homes along Westlake Ave N at Newton St

## District 5 Boundaries

- 1. Western Boundary
  - a. Puget Sound between NW 80<sup>th</sup> St and Northern Seattle City Limits
- 2. Northern Boundary:
  - a. Northern Seattle City Limits
- 3. Eastern Boundary:
  - a. Lake Washington between Northern Seattle City Limits and NE 120<sup>th</sup> St easement
- 4. Southern Boundary
  - a. NE 120<sup>th</sup> St easement from Lake Washington to Exeter Ave NE
  - b. Exeter Ave NE between NE 120<sup>th</sup> St easement and NE 115<sup>th</sup> St
  - c. NE 115<sup>th</sup> St NE between Exeter Ave NE and 35<sup>th</sup> Ave NE
  - d. 35<sup>th</sup> Ave NE between NE 115<sup>th</sup> St and NE 95<sup>th</sup> St
  - e. NE 95<sup>th</sup> St between 35<sup>th</sup> Ave NE and 27<sup>th</sup> Ave NE
  - f. 27<sup>th</sup> Ave NE between NE 95<sup>th</sup> St and NE 98<sup>th</sup> St
  - g. NE 98<sup>th</sup> St between 27<sup>th</sup> Ave NE and Ravenna Ave NE

- h. Ravenna Ave NE between NE 98<sup>th</sup> St and NE 100<sup>th</sup> St and
- i. NE 100<sup>th</sup> St between Ravenna Ave NE and Lake City Way NE
- j. Lake City Way NE between NE 100<sup>th</sup> St and NE 85<sup>th</sup> St
- k. NE 85<sup>th</sup> St between Lake City Way NE and 14<sup>th</sup> AVE
- l. 14<sup>th</sup> Ave NE between NE 85<sup>th</sup> St and 82<sup>nd</sup> St
- m. NE 82<sup>nd</sup> St between 14<sup>th</sup> Ave NE and Roosevelt
- n. Roosevelt Way NE between NE 82<sup>nd</sup> St and NE 85<sup>th</sup> St
- o. NE 85<sup>th</sup> St between Roosevelt Way NE and I-5
- p. I-5 between NE 85<sup>th</sup> St and N 82<sup>nd</sup> St
- q. N 82<sup>nd</sup> St between I-5 and Corliss Ave N
- r. Corliss Ave N between N 82<sup>nd</sup> St and N 80<sup>th</sup> St
- s. N 80<sup>th</sup> St between Corliss Ave N and Aurora Ave N
- t. Aurora Ave N between N 80<sup>th</sup> St and N 85<sup>th</sup> St
- u. N 85<sup>th</sup> St between Aurora Ave N and Golden Gardens Dr NW
- v. Golden Gardens Dr NW between NW 85<sup>th</sup> St and Seaview Ave NW
- w. Seaview Ave NW between Golden Gardens Dr NW and NW 80<sup>th</sup> St

## District 6 Boundaries

1. Western Boundary:
  - a. Puget Sound between 48<sup>th</sup> Ave W street end and NW 80<sup>th</sup> St
2. Northern Boundary
  - a. Seaview Ave NW between NW 80<sup>th</sup> St and Golden Gardens Dr NW
  - b. Golden Gardens Dr NW between Seaview Ave NW and NW 85<sup>th</sup> St
  - c. N 85<sup>th</sup> St between Golden Gardens Dr NW and Aurora Ave N
  - d. Aurora Ave N between N 85<sup>th</sup> St and N 80<sup>th</sup> St
  - e. N 80<sup>th</sup> St between Aurora Ave N and Corliss Ave N
  - f. Corliss Ave N between N 80<sup>th</sup> St and N 82<sup>nd</sup> St
  - g. N 82<sup>nd</sup> St between Corliss Ave N and I-5
3. Eastern Boundary
  - a. I-5 between NE 85<sup>th</sup> St and NE 50 St and
  - b. NE 50<sup>th</sup> St between I-5 and Aurora Ave N
  - c. NE 50<sup>th</sup> St between I-5 and Latona Ave NE
  - d. Latona Ave NE between NE 50<sup>th</sup> St and NE 40<sup>th</sup> St
  - e. N 40<sup>th</sup> St between Latona Ave NE and Sunnyside Ave N and
  - f. Sunnyside Ave N between N 40<sup>th</sup> St and N 38<sup>th</sup> St
  - g. N 38<sup>th</sup> St between Sunnyside Ave N and Corliss Ave N
  - h. Corliss Ave N between N 38<sup>th</sup> St and N Northlake Way
  - i. Lake Union N Northlake Way at Corliss Ave N to Lake Washington Ship Canal
4. Southern Boundary
  - a. Lake Washington Ship Canal between Corliss Ave N street end and 15<sup>th</sup> Ave W (Ballard Bridge)
  - b. 15<sup>th</sup> Ave W between LWSC and W Emerson St
  - c. W Emerson St between 15<sup>th</sup> Ave W and 48<sup>th</sup> Ave W easement/eastern boundary of Discovery Park

- d. 48<sup>th</sup> Ave W easement between W Emerson St and Puget sound

## District 7 Boundaries

1. Western Boundary:
  - b. Puget Sound between Colman Dock and 48<sup>th</sup> Ave W street end
2. Northern Boundary
  - a. 48<sup>th</sup> Ave W easement between Puget sound and W Emerson St
  - b. W Emerson St between 48<sup>th</sup> Ave W easement/eastern boundary of Discovery Park and 15<sup>th</sup> Ave W
  - c. 15<sup>th</sup> Ave W between W Emerson St and Lake Washington Ship Canal
  - d. Lake Washington Ship Canal between 15<sup>th</sup> Ave W (Ballard Bridge) and N McGraw St
3. Eastern Boundary
  - a. Lake Union water side of the docks from N McGraw St to Valley St
  - b. Westlake Ave N between Valley St and Republican St
  - c. Republican St between Westlake Ave N and Fairview Ave N
  - d. Fairview Ave N between Republican St and Denny Way
  - e. Denny Way between Fairview Ave N and I-5
  - f. I-5 between Denny Way and James St
4. Southern Boundary
  - a. Cherry St between I-5 and 2<sup>nd</sup> and
  - b. 2<sup>nd</sup> Ave between Cherry St and Columbia St
  - c. Columbia Street between 2<sup>nd</sup> Ave and Colman Dock