

A. Describe what and where:
 Oil Search (Alaska), LLC, a subsidiary of Santos Limited, (OSA) requests access to State of Alaska land within the Kuparuk River Unit (KRU) over which access historically has occurred through selected gravel roads (Access Corridors). OSA proposes to conduct reasonable and concurrent use of certain Access Corridors in accordance with 11 AAC 96.010 to access the Pikka Unit and other lands to which OSA holds mineral lease interest, to conduct activities consistent with approved Plans of Development or Plans of Exploration for these lands. OSA needs year-round access to and use of these Access Corridors to develop the Pikka Unit and other lands to which OSA holds mineral lease interest. OSA's request is limited to State of Alaska land within the specified Access Corridors. The relevant Access Corridors are shown on the attached Figure 1 (see Appendix A). OSA requests year-round access and use be granted for activities necessary to develop the Pikka Unit and to allow for continued exploration and development of OSA's lease holdings. OSA requests the applied for access for a period of five years.

B. Number of miles of road access and use in this request: 40.63

C. Waste Management:
 See attached project description.

D. Staging and Storage Areas:
 N/A. Staging or storage areas are covered by LAS 28811.

E. Airstrips and Landing Zones:
 N/A.

F. Historical Properties and Cultural Resources:
 Travel within existing Access Corridors has limited chance of encountering unknown historical properties or cultural resources. In the remote chance should cultural resources be discovered, travel in the vicinity of the find will cease, the Office of History and Archaeology/State Historic Preservation Office will be notified, and a professional archaeologist will be consulted.

G. Anadromous Fish Streams and Other Streams:
 N/A Travel within existing Access Corridors will not affect streams or fish habitat.

4. Associated Structures:

A. Structures:
 N/A

B. Other:
 N/A

5. Type of Equipment:

Travel within existing Access Corridors will include standard wheeled and tracked vehicles (i.e., pickup trucks, construction related wheeled and tracked vehicles), modular transport vehicles, camp modules, drill rigs and associated support vehicles. Vehicles suited for off-road travel may also transit the selected Access Corridors to reach access points to off-road travel; however, authorization for travel off existing Access Corridors will be requested separate to this authorization.

6. Other:

N/A

SECTION V: SEQUENCE AND SCHEDULE OF ACTIVITIES

Are supplemental pages for Sequence and Schedule of Activities included in Appendix B? Yes No

Project Milestone #	Project Milestone	Proposed Start Date	Proposed End Date
1.	Year-Round Access and Use of Existing Access Corridors within KRU	4/1/2022	3/31/2027
2.		Enter Date.	Enter Date.

SECTION VI: LAND STATUS

State of Alaska Surface Lands:	
Are supplemental pages for Land Status included in Appendix B? <input checked="" type="checkbox"/> Yes <input type="checkbox"/> No	
Meridian, Township, Range, And Section(s): U011N011E, Sections 7, 8	
Oil And Gas Mineral Estate Lessee: CPAI	
Access Authorization(s): N/A	
Special Use Lands: Click here to enter text.	
Jointly Managed Lands: N/A	
Other Considerations: ADL 028242	
Project Activities/Components	GPS Coordinates
Year-Round Access and Use of Existing Access Corridors within KRU	N/A (linear)
Meridian, Township, Range, And Section(s): U011N011E, Section 18	
Oil And Gas Mineral Estate Lessee: ExxonMobil Alaska Production	
Access Authorization(s): N/A	
Special Use Lands: Click here to enter text.	
Jointly Managed Lands: N/A	
Other Considerations: ADL 028243	
Project Activities/Components	GPS Coordinates
Year-Round Access and Use of Existing Access Corridors within KRU	N/A (linear)
Meridian, Township, Range, And Section(s): U011N010E, Sections 3, 5, 6, 8-10, 13-15	
Oil And Gas Mineral Estate Lessee: CPAI	
Access Authorization(s): N/A	
Special Use Lands: Click here to enter text.	
Jointly Managed Lands: N/A	
Other Considerations: ADLs 025647; 025648; 025650; & 025651	
Project Activities/Components	GPS Coordinates
Year-Round Access and Use of Existing Access Corridors within KRU	N/A (linear)
Meridian, Township, Range, And Section(s): U011N009E, Sections 1, 11-12, 14-16, 19-21, 29	
Oil And Gas Mineral Estate Lessee: CPAI	
Access Authorization(s): N/A	
Special Use Lands: Click here to enter text.	
Jointly Managed Lands: N/A	
Other Considerations: ADLs 025646; 025653; 025654; 025655; & 025656	
Project Activities/Components	GPS Coordinates
Year-Round Access and Use of Existing Access Corridors within KRU	N/A (linear)
Meridian, Township, Range, And Section(s): U011N008E, Sections 12, 13, 23, 24, 26-28, 33	
Oil And Gas Mineral Estate Lessee: CPAI	
Access Authorization(s): N/A	
Special Use Lands: Click here to enter text.	
Jointly Managed Lands: N/A	
Other Considerations: ADLs 025569; 025570; 025586; & 025587	
Project Activities/Components	GPS Coordinates

Year-Round Access and Use of Existing Access Corridors within KRU		N/A (linear)	
Meridian, Township, Range, And Section(s): U012N009E, Sections 2, 3, 10, 11, 15, 22, 23, 25, 26, 36			
Oil And Gas Mineral Estate Lessee: CPAI			
Access Authorization(s): N/A			
Special Use Lands: Click here to enter text.			
Jointly Managed Lands: N/A			
Other Considerations: ADLs 025629; 025630; 025633; 025634; & 025641			
Project Activities/Components		GPS Coordinates	
Year-Round Access and Use of Existing Access Corridors within KRU		N/A (linear)	
Meridian, Township, Range, And Section(s): U013N009E, Sections 4, 9, 16, 21, 22, 25, 26, 28, 33-35			
Oil And Gas Mineral Estate Lessee: CPAI			
Access Authorization(s): N/A			
Special Use Lands: Click here to enter text.			
Jointly Managed Lands: N/A			
Other Considerations: ADLs 025513; 025519; 025520; & 355023			
Project Activities/Components		GPS Coordinates	
Year-Round Access and Use of Existing Access Corridors within KRU		N/A (linear)	
Meridian, Township, Range, And Section(s): U013N009E, Section 5			
Oil And Gas Mineral Estate Lessee: CPAI			
Access Authorization(s): N/A			
Special Use Lands: Click here to enter text.			
Jointly Managed Lands: Yes			
Other Considerations: ADL 355024			
Project Activities/Components		GPS Coordinates	
Year-Round Access and Use of Existing Access Corridors within KRU		N/A (linear)	
SECTION VII: PERFORMANCE GUARANTY			
Bonded Company: Oil Search (Alaska) LLC			
Type:	Certificate of Deposit	Number:	9198783780
		Amount:	\$500,000
Bonding Company: Wells Fargo Bank, N.A.			
Mailing Address: 301 W. Northern Lights Blvd., Ste 212			
City:	Anchorage	State:	AK
		Zip Code:	99503
Phone:	N/A	Fax:	N/A
		Email:	N/A
SECTION VIII: INSURANCE			
Comprehensive General Liability Insurance:			
Amount of Insurance: \$4,000,000			
Insurer Name: Marsh & McLennan Agency, Inc.			
Mailing Address: 1031 West 4th Ave., Suite 400			
City:	Anchorage	State:	AK
		Zip Code:	99501
Phone:	907-276-5617	Fax:	907-276-6292
		Email:	Kim.Crandall@marshmc.com
SECTION IX: GLOSSARY OF TERMS			
Are supplemental pages for Glossary of Terms included in Appendix B?			<input type="checkbox"/> Yes <input checked="" type="checkbox"/> No
Term #	Term	Term Definition	

1.	ADNR	Alaska Department of Natural Resources
2.	KRU	Kuparuk River Unit
3.	OSA	Oil Search (Alaska) LLC
4.	Enter Term.	Enter Term Definition.
5.	Enter Term.	Enter Term Definition.
6.	Enter Term.	Enter Term Definition.
7.	Enter Term.	Enter Term Definition.

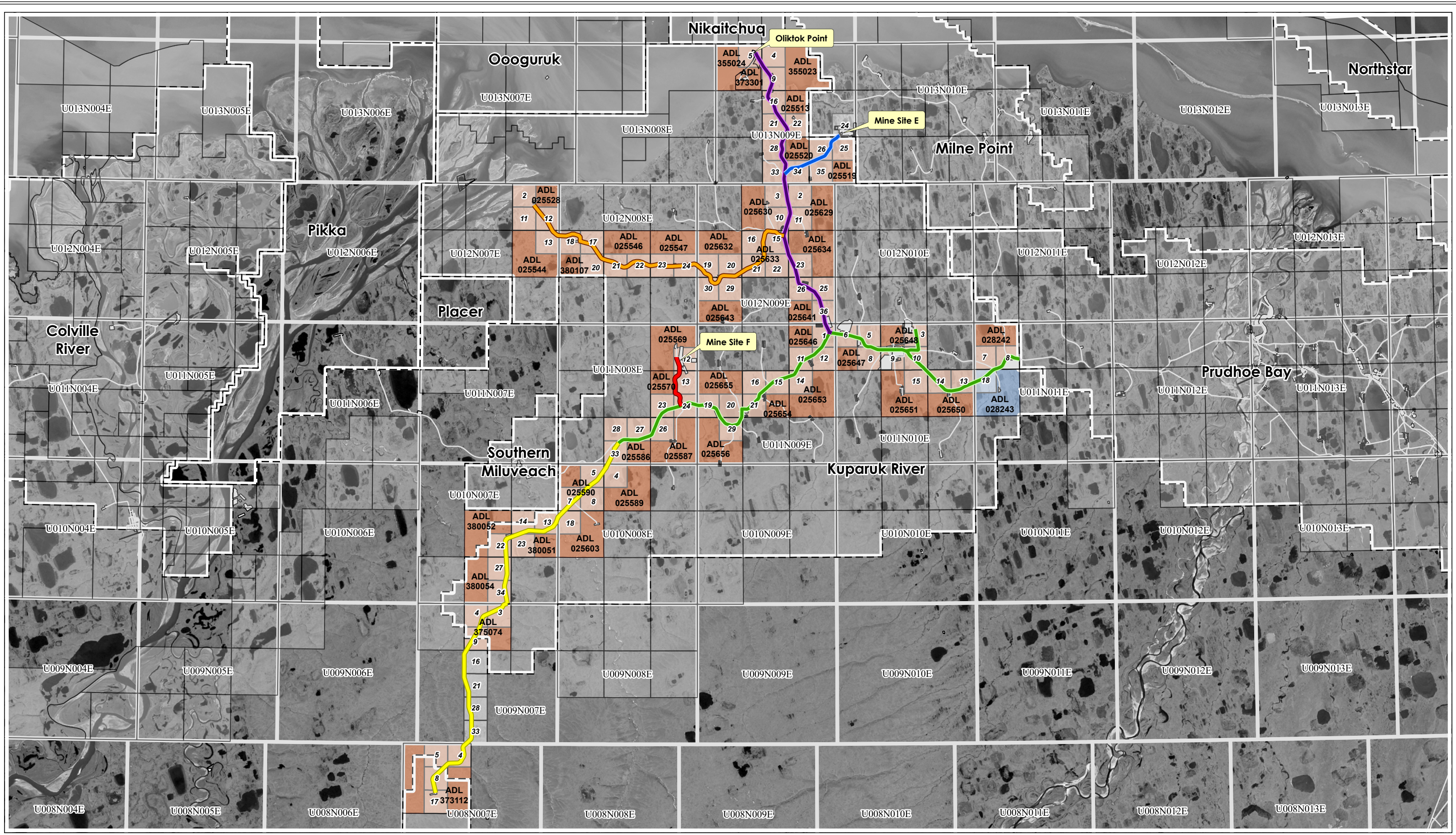
SECTION X: CONFIDENTIALITY

The undersigned hereby requests that each page/section of this application marked confidential be held confidential under AS 38.05.035(a)(8).

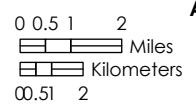
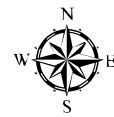
APPLICANT CONTACT:

Sign here.	Enter Name.	Enter Title.	Enter Date.
Signature	Name	Title	Date

Figure 1 – Access Corridors within Kugaruk River Unit

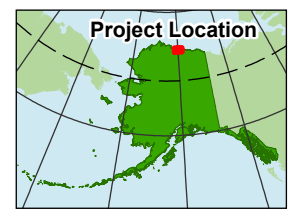


- ACCESS CORRIDOR 1 (23.21-mile)
- ACCESS CORRIDOR 2 (13.49-mile)
- ACCESS CORRIDOR 3 (3.03-mile)
- ACCESS CORRIDOR 4 (2.32-mile)
- ACCESS CORRIDOR 5 (19.46-mile)
- ACCESS CORRIDOR 6 (14.02-mile)
- TOWNSHIP BOUNDARY
- IMPACTED SECTIONS
- GRAVEL PADS
- UNIT BOUNDARY
- NS LEASES OTHER
- GRAVEL ROADS OTHER
- CPAI LEASES
- EXXON LEASES



OIL SEARCH (ALASKA), LLC
A SUBSIDIARY OF SANTOS LIMITED
 PIKKA DEVELOPMENT
Figure 1 - ACCESS CORRIDORS

GCS: NAD 1983 StatePlane Alaska 4 FIPS 5004 Feet
 DATE: 2/9/2022, REV: 1.0, By: JB
 Document name: AP-LND-GEN-NS-GEN_generalActivities



Year-Round Access and Use of Existing Access Corridors – Project Description
Land Status Supplement Pages

Appendix B
Oil Search (Alaska), LLC
YEAR-ROUND ACCESS AND USE OF EXISTING ACCESS CORRIDORS WITHIN THE KUPARUK RIVER UNIT
Project Description

Purpose.

Oil Search (Alaska), LLC, a subsidiary of Santos Limited, (OSA) requests access to State of Alaska land within the Kuparuk River Unit (KRU) over which access historically has occurred through selected gravel roads (Access Corridors). OSA proposes to conduct reasonable and concurrent use of certain Access Corridors in accordance with 11 AAC 96.010 to access the Pikka Unit and other lands to which OSA holds mineral lease interest, to conduct activities consistent with approved Plans of Development or Plans of Exploration for these lands. OSA needs year-round access to and use of these Access Corridors to develop the Pikka Unit and other lands to which OSA holds mineral lease interest. OSA's request is limited to State of Alaska land within the specified Access Corridors. The relevant Access Corridors are shown on the attached Figure 1 (see Appendix A). OSA requests year-round access and use be granted for activities necessary to develop the Pikka Unit and to allow for continued exploration and development of OSA's lease holdings. OSA requests the applied for access for a period of five years.

Table 1. Project Location

Project Component	Ownership	Meridian	MTR	Sections
Year-round Use of Existing Access Corridors	State	Umiat	U008N007E	4, 5, 8, 17
			U009N007E	3, 4, 9, 16, 21, 28, 33
			U010N007E	13, 14, 22, 23, 27, 34
			U010N008E	4, 5, 7, 8, 18
			U011N008E	12-13, 23-24, 26-28, 33
			U011N009E	1, 11-12, 14-16, 19-21, 29
			U011N010E	3, 5-6, 8-10, 13-15
			U011N011E	3,7-10, 18
Year-round Use of Existing Access Corridors	State	Umiat	U012N007E	2, 11-13
			U012N008E	17, 18, 20-24
			U012N0009E	2-3, 10-11, 15, 19, 20, 22-23, 25-26, 29, 30, 36
			U013N0009E	4-5, 8, 9, 16, 21-22, 24-26, 28, 33-35

Permit Information. OSA's request pertains only to authorization for year-round access and use of existing Access Corridors located within State of Alaska lands shown on Figure 1 (Appendix A) and does not include activities that require permission, or approvals from other State, federal, or local agency authorities that will be conducted as a consequence of any such Access Corridor use.

The following specific stipulations are proposed in addition to any standard Land Use Permit stipulations.

Road Access and Use Coordination with Unit Operator. Corridor access and use will be conducted by OSA and those operating on behalf of OSA on land owned by the State of Alaska. OSA, and/or those conducting Access Corridor use on behalf of OSA, will coordinate such use with the Unit Operator consistent with best practice.

Access and Use. OSA requests non-exclusive access to and use of the Access Corridors shown on Figure 1 (Appendix A) to the extent that such use does not interfere with Unit Operations. Operator's use of the KRU Road Access Corridors to conduct Unit Operations shall take priority over OSA's access to and use of the Access Corridors.

Qualifications of Drivers. OSA shall ensure that all drivers operating any vehicle within the Access Corridors shown on Figure 1 are properly trained, licensed and insured for the type of driving and vehicle involved.

Responsibilities of Access Corridor Users. OSA shall ensure users accessing the Access Corridors shown on Figure 1 (Appendix A), and conducting use on behalf of OSA, do not:

- store any equipment or supplies, including but not limited to fuel or petroleum products on or along the Access Corridors or in any other location within the KRU without authorization;
- conduct any fuel, lubricant, or other liquid transfers on or along the Access Corridors or in any other location within the KRU without authorization;
- leave or allow any equipment, materials, trash, waste, or other items of any kind to be discarded, left, or stored on or alongside the Access Corridors or in any other location within the KRU without authorization;
- stop for any extended period of time (i.e., longer than 1 hour) for any reason on or along the Access Corridors except in the event of an emergency, without express written authorization; nor
- store or offload any equipment, supplies, or fuel on any KRU gravel pad, without express written authorization.

OSA shall ensure users that are accessing the Access Corridors shown on Figure 1 (Appendix A), and conducting use on behalf of OSA, do:

- properly secure and cover all loads;
- report all spills or discharges to Unit Operator (this does not replace federal, state and/or local reporting requirements);
- properly clean up, remediate, and report any spills or discharges to the applicable state or federal agency as required by any law, regulation, or permit.

Coordination of Extraordinary Uses. OSA will ensure that all users accessing Access Corridors shown on Figure 1 (Appendix A) and conducting use on behalf of OSA shall contact Unit Operator at least 48 hours in advance to coordinate use of the Access Corridors for extraordinary purposes such as rig, camp module or tracked vehicle movement to prevent potential joint use conflicts.

Responsibility for Damages. OSA shall promptly notify the Unit Operator of any problems with the Access Corridors shown on Figure 1 (Appendix A), including any damage caused by users conducting use

on behalf of OSA. OSA shall be responsible for arranging reimbursement to the Unit Operator for costs associated with repairing damages to the Access Corridors in excess of or other than normal wear and tear caused by users conducting use on behalf of OSA.

Insurance. OSA shall obtain and maintain at all times while using the Access Corridors (see Figure 1), from an insurer authorized in Alaska, all insurance required by law and liability and property insurance (including pollution insurance) in coverage amounts reasonably calculated to cover the risks presented by use of the Access Corridors (see Figure 1; Appendix A) for OSA operations.

Operational Notices. All communications respecting day-to-day operation within the Access Corridors (see Figure 1; Appendix A), will be given by telephone and confirmed by email, as OSA and the Unit Operator may designate from time to time.

Wildlife Interaction Plan. For all year-round existing road use, the best practices outlined in OSA's Wildlife Interaction Plan will be followed.

Water Use and Waste Management. There are no expected consumptive water resources required. Minimal waste is expected to be generated; any waste will be backhauled to a NSB Service Area 10 Facility for disposal.

Spill Prevention and Response. The best practices outlined in OSA's approved Oil Discharge Prevention and Contingency will be followed.

Emergency and Medical Plan. OSA will conduct these activities in accordance with its standard operating procedures and emergency response procedures.

Cultural Resources. Travel within existing Access Corridors has limited chance of encountering unknown historical properties or cultural resources. In the remote chance, should cultural resources be discovered, travel in the vicinity of the find will cease, the Office of History and Archaeology/State Historic Preservation Office will be notified, and a professional archaeologist will be consulted.

Appendix B: Land Status Supplemental Pages

Project Activities/Components	GPS Coordinates
Year-Round Access and Use of Existing Access Corridors within KRU	N/A (linear)
<p>Meridian, Township, Range, And Section(s): U008N007E, Section 9</p> <p>Oil And Gas Mineral Estate Lessee: CPAI</p> <p>Access Authorization(s): N/A</p> <p>Special Use Lands: Click here to enter text.</p> <p>Jointly Managed Lands: N/A</p> <p>Other Considerations: ADL 373112</p>	
Project Activities/Components	GPS Coordinates
Year-Round Access and Use of Existing Access Corridors within KRU	N/A (linear)
<p>Meridian, Township, Range, And Section(s): U009N007E, Sections 3, 4, 9</p> <p>Oil And Gas Mineral Estate Lessee: CPAI</p> <p>Access Authorization(s): N/A</p> <p>Special Use Lands: Click here to enter text.</p> <p>Jointly Managed Lands: N/A</p> <p>Other Considerations: ADL 375074</p>	
Project Activities/Components	GPS Coordinates
Year-Round Road Access and Use within KRU	N/A (linear)
<p>Meridian, Township, Range, And Section(s): U009N007E, Sections 16, 21, 28, 33</p> <p>Oil And Gas Mineral Estate Lessee: N/A</p> <p>Access Authorization(s): N/A</p> <p>Special Use Lands: Click here to enter text.</p> <p>Jointly Managed Lands: N/A</p> <p>Other Considerations: N/A</p>	

Project Activities/Components	GPS Coordinates
Year-Round Access and Use of Existing Access Corridors within KRU	N/A (linear)
Meridian, Township, Range, And Section(s): Oil And Gas Mineral Estate Lessee: Access Authorization(s): Special Use Lands: Jointly Managed Lands: Other Considerations:	U010N007E, Sections 13, 14, 22, 23, 27, 34 CPAI N/A Click here to enter text. N/A ADLs 380051, 380052, & 380054
Project Activities/Components	GPS Coordinates
Year-Round Access and Use of Existing Access Corridors within KRU	N/A (linear)
Meridian, Township, Range, And Section(s): Oil And Gas Mineral Estate Lessee: Access Authorization(s): Special Use Lands: Jointly Managed Lands: Other Considerations:	U010N008E, Sections 4, 5, 7, 8, 18 CPAI N/A Click here to enter text. N/A ADLs 025589, 025590, & 025603
Project Activities/Components	GPS Coordinates
Year-Round Road Access and Use within KRU	N/A (linear)
Meridian, Township, Range, And Section(s): Oil And Gas Mineral Estate Lessee: Access Authorization(s): Special Use Lands: Jointly Managed Lands: Other Considerations:	U011N011E, Section 9 N/A N/A Click here to enter text. N/A N/A

Project Activities/Components	GPS Coordinates
Year-Round Access and Use of Existing Access Corridors within KRU	N/A (linear)
<hr/>	
Meridian, Township, Range, And Section(s): Oil And Gas Mineral Estate Lessee: Access Authorization(s): Special Use Lands: Jointly Managed Lands: Other Considerations:	U012N007E, Sections 2, 11-13 CPAI N/A Click here to enter text. N/A ADLs 025528 & 025544
Project Activities/Components	GPS Coordinates
Year-Round Access and Use of Existing Access Corridors within KRU	N/A (linear)
<hr/>	
Meridian, Township, Range, And Section(s): Oil And Gas Mineral Estate Lessee: Access Authorization(s): Special Use Lands: Jointly Managed Lands: Other Considerations:	U012N008E, Sections 17, 18, 20-24 CPAI N/A Click here to enter text. N/A ADLs 025546, 025547, & 380107
Project Activities/Components	GPS Coordinates
Year-Round Road Access and Use within KRU	N/A (linear)
<hr/>	
Meridian, Township, Range, And Section(s): Oil And Gas Mineral Estate Lessee: Access Authorization(s): Special Use Lands: Jointly Managed Lands: Other Considerations:	U012N009E, Sections CPAI N/A Click here to enter text. N/A ADLs 025632, 025643

Project Activities/Components	GPS Coordinates
Year-Round Access and Use of Existing Access Corridors within KRU	N/A (linear)
<p>Meridian, Township, Range, And Section(s): U013N009E, Section 8</p> <p>Oil And Gas Mineral Estate Lessee: CPAI</p> <p>Access Authorization(s): N/A</p> <p>Special Use Lands: Click here to enter text.</p> <p>Jointly Managed Lands: N/A</p> <p>Other Considerations: ADLs 373301</p>	
Project Activities/Components	GPS Coordinates
Year-Round Access and Use of Existing Access Corridors within KRU	N/A (linear)
<p>Meridian, Township, Range, And Section(s): U013N009E, Section 24</p> <p>Oil And Gas Mineral Estate Lessee: N/A</p> <p>Access Authorization(s): N/A</p> <p>Special Use Lands: Click here to enter text.</p> <p>Jointly Managed Lands: N/A</p> <p>Other Considerations: N/A</p>	