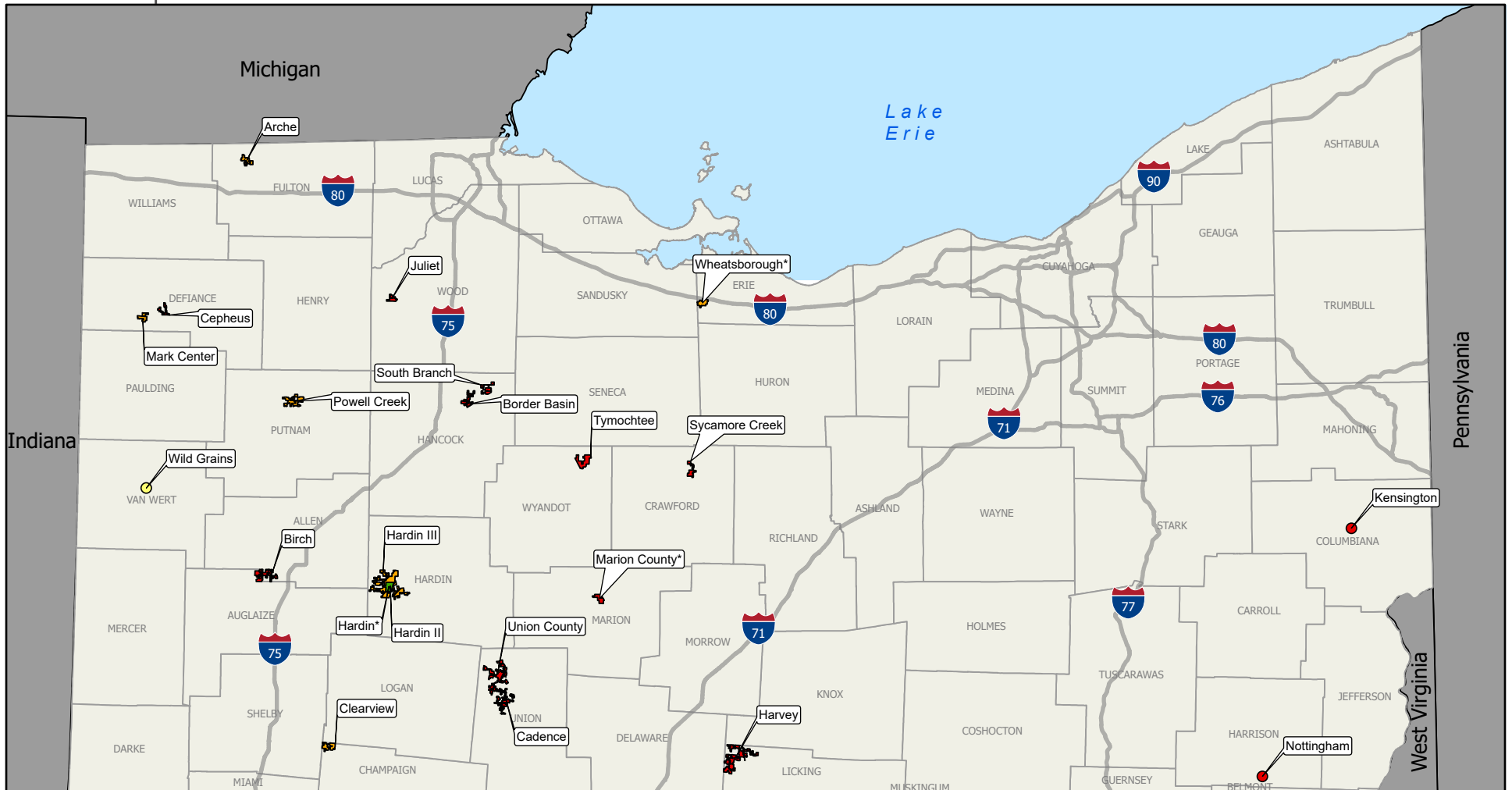


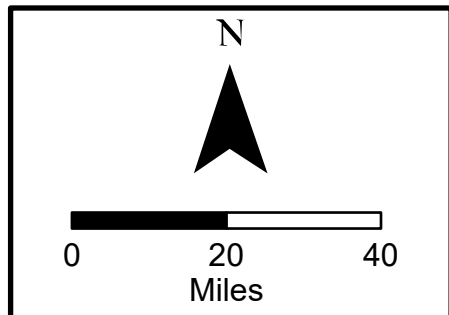


Project locations are provided by applicants. Case and construction status is determined by the case filings. The nameplate capacity shown is the maximum capacity in megawatts (MW) that could be built based on the number of approved photovoltaic panels and the highest nameplate capacity of the approved panel models. The estimated project size is shown in acres. Pre-Application project locations, capacity, and acreage may be approximated. MW and acreage totals in the legend represent the entire State of Ohio.

*Project contains a battery storage component.

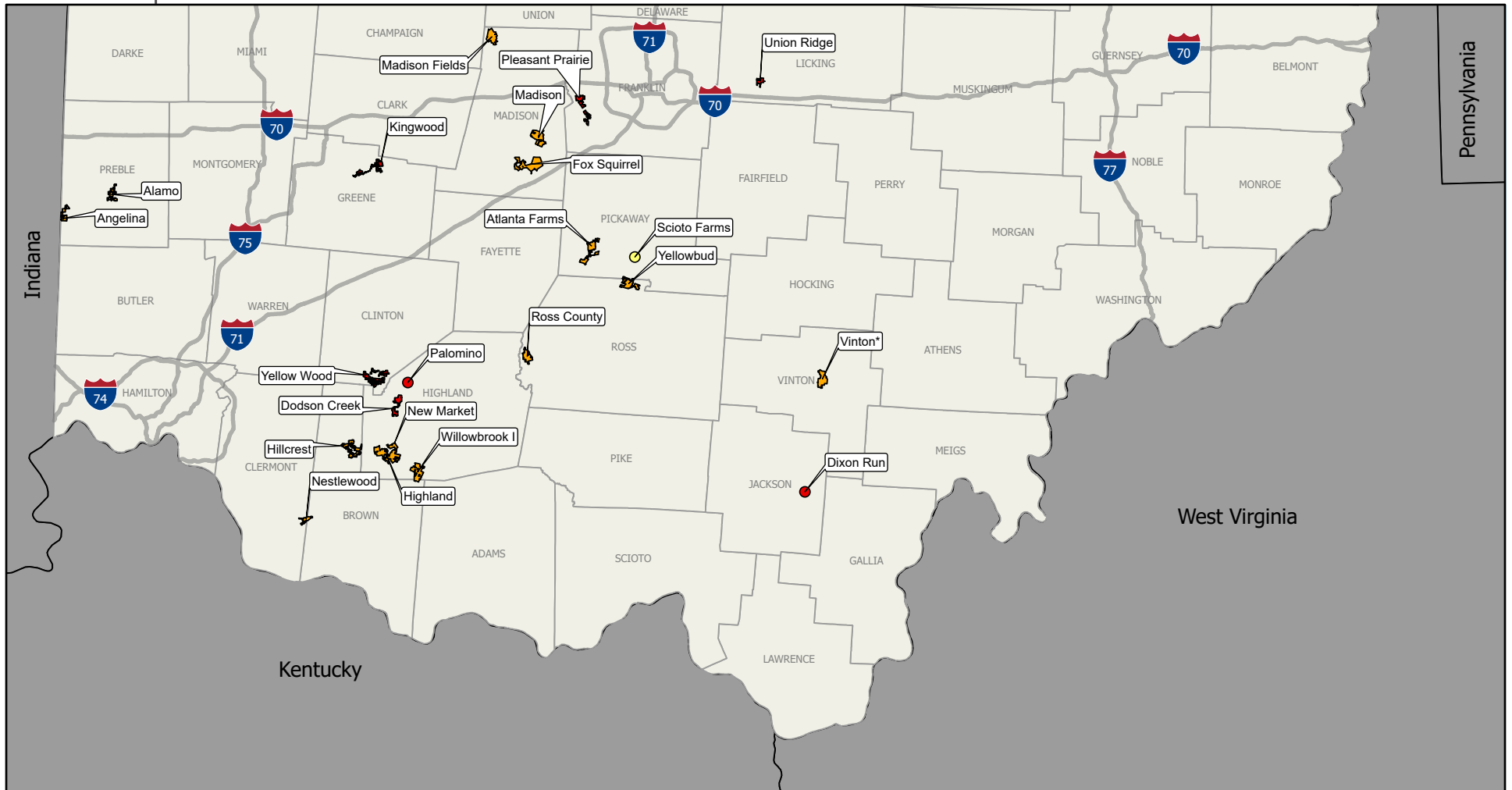


Project Status	
Certificated Projects Total:	(3,907.5 MW) (37,605 Acres)
Operational	(150.0 MW) (1,115 Acres)
Under Construction	(644.0 MW) (7,380 Acres)
Preconstruction	(3,113.5 MW) (29,110 Acres)
Non-Certificated Projects Total:	(3,875.7 MW) (37,593 Acres)
Pending	(3,615.7 MW) (36,523 Acres)
Pre-Application	(260.0 MW) (1,070 Acres)

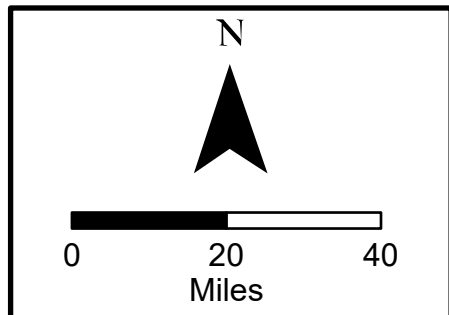


Project locations are provided by applicants. Case and construction status is determined by the case filings. The nameplate capacity shown is the maximum capacity in megawatts (MW) that could be built based on the number of approved photovoltaic panels and the highest nameplate capacity of the approved panel models. The estimated project size is shown in acres. Pre-Application project locations, capacity, and acreage may be approximated. MW and acreage totals in the legend represent the entire State of Ohio.

**Project contains a battery storage component.*



Project Status	
Certificated Projects Total:	(3,907.5 MW) (37,605 Acres)
Operational	(150.0 MW) (1,115 Acres)
Under Construction	(644.0 MW) (7,380 Acres)
Preconstruction	(3,113.5 MW) (29,110 Acres)
Non-Certificated Projects Total:	(3,875.7 MW) (37,593 Acres)
Pending	(3,615.7 MW) (36,523 Acres)
Pre-Application	(260.0 MW) (1,070 Acres)



Project locations are provided by applicants. Case and construction status is determined by the case filings. The nameplate capacity shown is the maximum capacity in megawatts (MW) that could be built based on the number of approved photovoltaic panels and the highest nameplate capacity of the approved panel models. The estimated project size is shown in acres. Pre-Application project locations, capacity, and acreage may be approximated. MW and acreage totals in the legend represent the entire State of Ohio.

**Project contains a battery storage component.*

Operational Solar		Approved Solar		Potential Solar (Pending and Pre-application)	
Approved MW:	150	Approved MW:	3,757.5	Potential MW:	3,875.7
Operational Solar Facilities (50 MW or greater)					
Case Number	Related Cases	Project Name	Operational Date	County	MW
17-0773-EL-BGN	NA	Hardin I	2/5/21	Hardin	150
				TOTALS:	150
Approved Solar Facilities (50 MW or greater)					
Case Number	Related Cases	Project Name	Approval Date	County	MW
17-0774-EL-BGN	NA	Vinton	9/20/18	Vinton	125
17-1152-EL-BGN	18-1267-EL-BGA	Hillcrest*	2/15/18 2/21/19	Brown	200
18-1024-EL-BGN	NA 21-0005-EL-BGA	Willowbrook I	9/17/18 7/15/21	Brown, Highland	150
18-1334-EL-BGN	NA	Highland	5/16/19	Highland	300
18-1360-EL-BGN	20-1321-EL-BGA	Hardin II*	5/16/19 1/21/21	Hardin	170
18-1546-EL-BGN	NA	Nestlewood	4/16/20	Brown, Clermont	80
19-1823-EL-BGN	NA	Madison	3/18/21	Madison	196
19-1880-EL-BGN	NA	Atlanta Farms	12/22/20	Pickaway	199.6
19-1881-EL-BGN	NA 21-0508-EL-BGA	Madison Fields	1/21/21 pending	Madison	180
20-0972-EL-BGN	NA	Yellowbud*	2/18/21	Pickaway, Ross	274
20-1288-EL-BGN	NA	New Market	3/18/21	Highland	100
20-0979-EL-BGN	NA	Arche	4/15/21	Fulton	107
18-1578-EL-BGN	NA	Alamo	6/24/21	Preble	69.9
18-1579-EL-BGN	NA	Angelina	6/24/21	Preble	80
20-1084-EL-BGN	NA	Powell Creek	7/15/21	Putnam	150
20-0931-EL-BGN	NA	Fox Squirrel	7/15/21	Madison	577
20-1529-EL-BGN	NA	Wheatsborough	9/16/21	Erie	125
20-1612-EL-BGN	NA	Mark Center	9/16/21	Defiance	110
20-1678-EL-BGN	NA	Hardin III	9/16/21	Hardin	300
20-1362-EL-BGN	NA	Clearview	10/21/21	Champaign	144
20-1380-EL-BGN	NA	Ross County	10/21/21	Ross	120
*under construction				TOTALS:	3,757.5
Pending and Pre-application Solar Facilities (50 MW or greater)					
Case Number	Project Name	Filing Date	County	MW	
20-1405-EL-BGN	Union County	12/24/20	Union	325	
20-1605-EL-BGN	Birch	2/12/21	Allen, Auglaize	300	
20-1677-EL-BGN	Cadence	2/1/21	Union	275	
20-1679-EL-BGN	Pleasant Prairie	2/19/21	Franklin	250	
20-1680-EL-BGN	Yellow Wood	2/24/21	Clinton	300	
20-1757-EL-BGN	Union Ridge	3/26/20	Licking	107.7	
20-1760-EL-BGN	Juliet	3/12/21	Wood	101	
20-1762-EL-BGN	Sycamore Creek	2/12/21	Crawford	117	
20-1814-EL-BGN	Dodson Creek	5/27/21	Highland	117	
21-0004-EL-BGN	Tymochtee	4/29/21	Wyandot	120	
21-0036-EL-BGN	Marion County	3/5/21	Marion	100	
21-0041-EL-BGN	Palomino	9/24/21	Highland	200	
21-0117-EL-BGN	Kingwood	4/16/21	Greene	175	
21-0270-EL-BGN	Nottingham	7/26/21	Harrison	100	
21-0277-EL-BGN	Border Basin	6/15/21	Hancock	120	
21-0293-EL-BGN	Cepheus	7/30/21	Defiance	68	
21-0669-EL-BGN	South Branch	7/22/21	Hancock	205	
21-0164-EL-BGN	Harvey	8/6/21	Licking	350	
21-0764-EL-BGN	Kensington	10/19/2021	Columbiana	145	
21-0768-EL-BGN	Dixon Run	9/29/21	Jackson	140	
21-0823-EL-BGN	Wild Grains	pre-application	VanWert	150	
21-0868-EL-BGN	Scioto Farms	pre-application	Pickaway	110	
				TOTALS:	3,875.7