



OHIO DEPARTMENT OF TRANSPORTATION DISTRICT 12

2014 CONSTRUCTION PROGRAM



SERVING CUYAHOGA, GEAUGA AND LAKE COUNTIES.

JOHN R. KASICH, OHIO GOVERNOR | JERRY WRAY, ODOT DIRECTOR | MYRON S. PAKUSH, DISTRICT DEPUTY DIRECTOR



Table of Contents

Overview.....	Page 1
Cuyahoga County.....	Page 2
Geauga County.....	Page 18
Lake County.....	Page 22
Regional Projects.....	Page 26
Local-Let Projects.....	Page 28



The Ohio Department of Transportation, District 12 is responsible for the maintenance and construction of all interstates, U.S. and State Routes in unincorporated municipalities in Cuyahoga, Geauga and Lake counties.

Every spring, we shift our focus from snow and ice removal to the construction and repair of our roadways. Improvement of the highway network is a positive and necessary responsibility. By improving traffic flow, ODOT provides a smooth, safe and efficient ride for travel and commerce in the region.

The 2014 Construction Guide includes information about major construction projects in the District 12, tri-county area. Projects to which ODOT has contributed money but are administered by local agencies are listed at the back of the book.

Tentative start and completion dates are included to provide you with a project timeline.

As with every construction season, we ask motorists to use caution when traveling through work zones. By obeying posted speed limits and exercising caution, motorists can do their part to keep both our construction employees and fellow motorists safe.

For the latest on the George V. Voinovich Bridge construction, motorists are encouraged to log-on to www.Innerbelt.org. Visitors to the site may sign-up to receive project related e-mails, view Construction Connection, the official newsletter of the Innerbelt project, or find links to both Facebook and Twitter. For questions or concerns, call the Innerbelt hotline at 216.344.0069 (855.803.5280 toll-free) or e-mail the team at Info@Innerbelt.org.

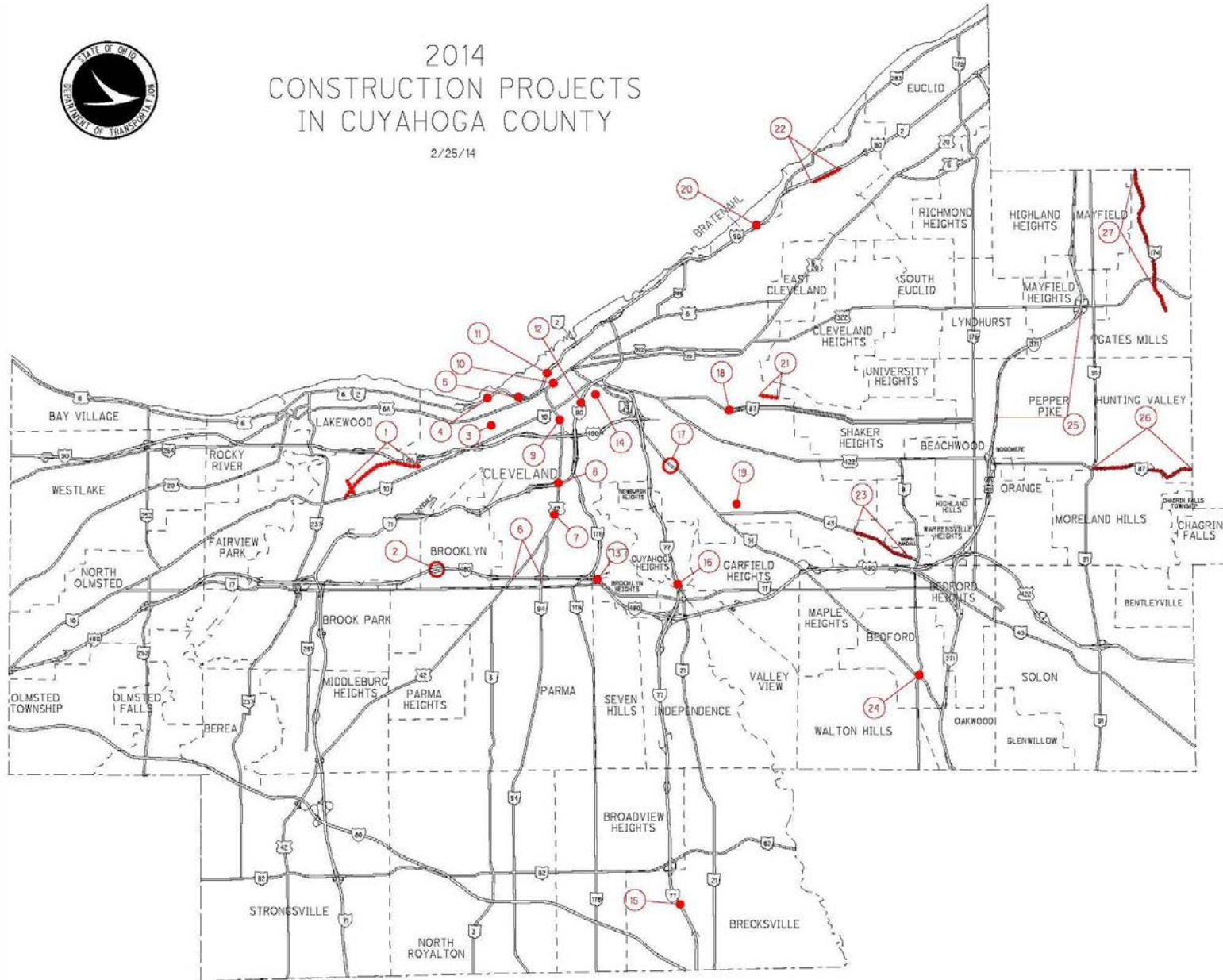
Questions concerning District 12 construction projects can be directed to the ODOT, District 12 Public Information Office at 216.584.2005 or 216.584.200





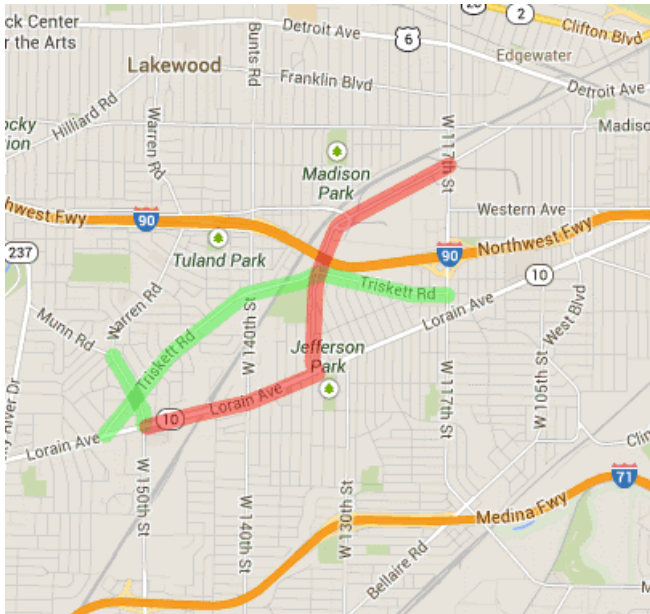
2014 CONSTRUCTION PROJECTS IN CUYAHOGA COUNTY

2/25/14





MAP NUMBER 1



LOCATION: Triskett Road, Cleveland

ESTIMATED START DATE: April 2014

BID AMOUNT: \$6,655,191

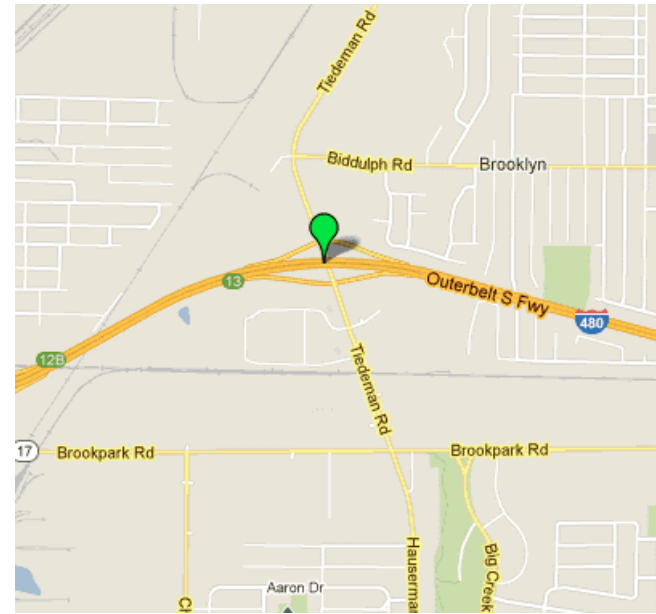
ESTIMATED COMPLETION DATE: September 2015

PROJECT I.D.: 91034

DESCRIPTION: Resurfacing of Triskett Road between Lorain Avenue and West 117th Street and Warren Road between Lorain Avenue and Munn Road in the city of Cleveland.

IMPACT: Triskett Road will be closed between Lorain Avenue and West 117th Street. Detour via Lorain Avenue, Berea Road and West 117th Street. Warren Road traffic will be maintained.

MAP NUMBER 2



LOCATION: Interstate 480, Brooklyn

ESTIMATED START DATE: April 2014

BID AMOUNT: \$1,778,000

ESTIMATED COMPLETION DATE: September 2014

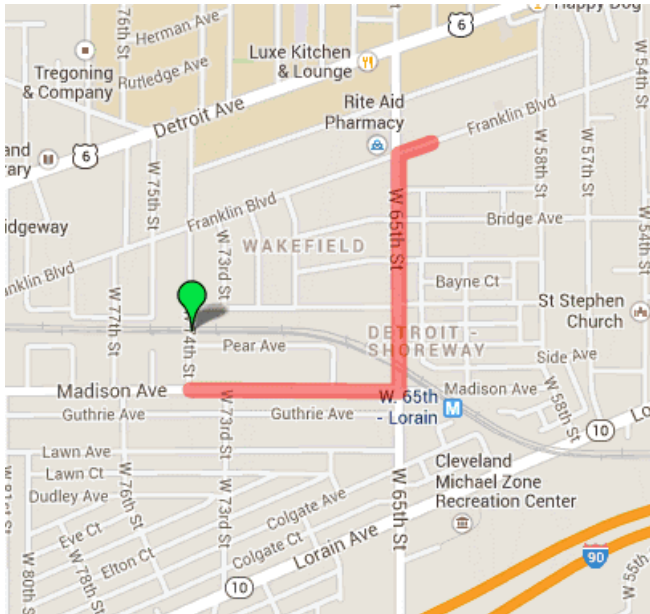
PROJECT I.D.: 94723

DESCRIPTION: Add capacity on the I-480 east and westbound exit ramps at Tiedeman Road in the city of Brooklyn.

IMPACT: Traffic will be maintained during peak travel times. Overnight lane closures on I-480 are expected.



MAP NUMBER 3



LOCATION: West 74th Street,
Olmsted Township

START DATE: February 2013

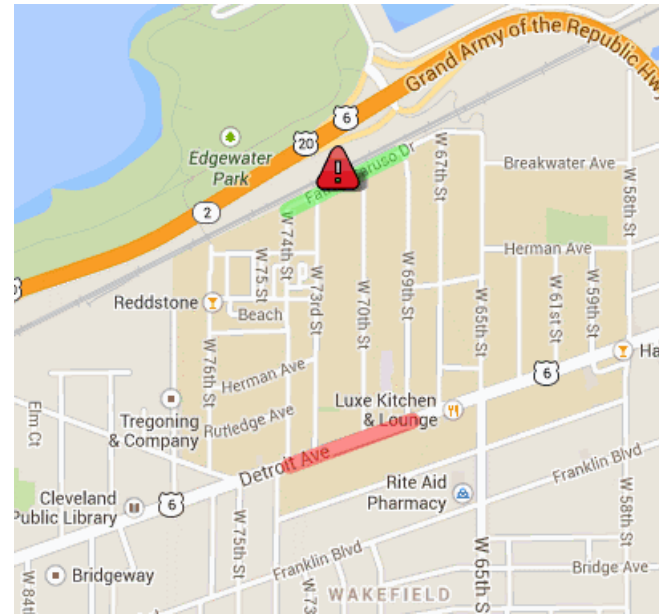
BID AMOUNT: \$5,999,302
PROJECT I.D.: 8418

**ESTIMATED COMPLETION
DATE:** September 2014

DESCRIPTION: Replace the existing bridge and piers on Madison Ave over Norfolk Southern and GCRTA railroad tracks with a pedestrian bridge, rehabilitate the W 61st St pedestrian bridge over Norfolk Southern railroad tracks and replace the W 74th St bridge deck over Norfolk Southern/CSX Railroad and GCRTA located between Pear Ave and Wakefield Ave in the city of Cleveland.

IMPACT: W 74th St Bridge will be closed. Motorists will be detoured via Madison Ave to W 65th St to Franklin Blvd.

MAP NUMBER 4



LOCATION: West 73rd Street,
Cleveland

START DATE: July 2013

BID AMOUNT: \$21,099,600

**ESTIMATED COMPLETION
DATE:** November 2015

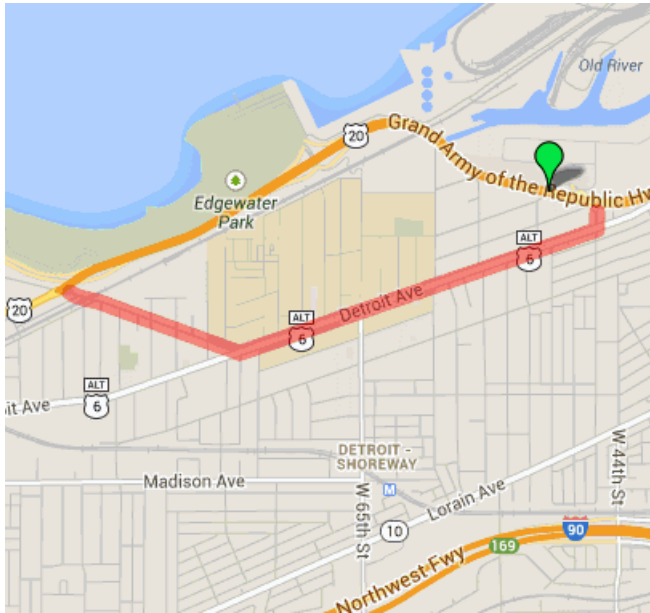
PROJECT I.D.: 86481

DESCRIPTION: West 73rd Street extension under the Norfolk Southern Railroad along SR 2 to connect with Edgewater Park in the city of Cleveland.

IMPACT: Father Caruso Dr is closed between W 69th St and W 73rd St. The portion between W 70th and West 73rd will remain closed permanently; and the portion between W 69th and W 70th will reopen at a later date. Residents should use Detroit Ave to access these roadways.



MAP NUMBER 5



LOCATION: Herman Avenue,
Cleveland

ESTIMATED START DATE:
April 2014

ESTIMATED COST: \$980,000

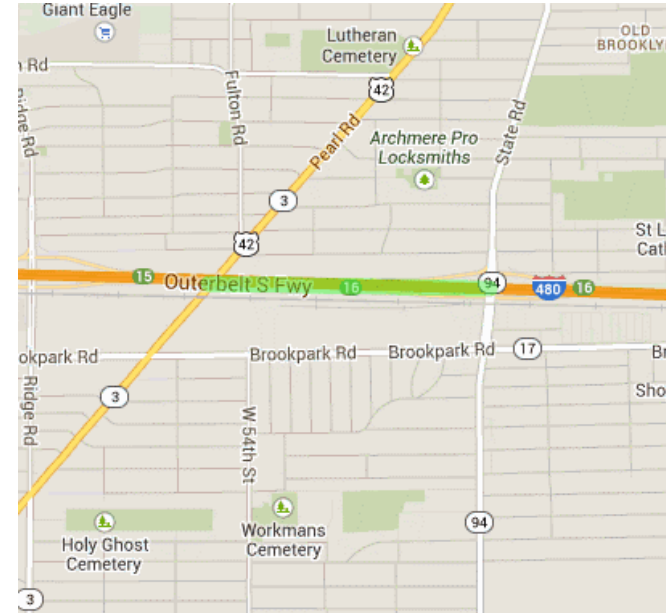
**ESTIMATED COMPLETION
DATE:** October 2014

PROJECT I.D.: 94446

DESCRIPTION: Bridge repair to Herman Avenue over the West Shoreway in the city of Cleveland.

IMPACT: Herman Avenue will be open to westbound traffic only. Eastbound traffic will be detoured via West 49th Street, Detroit Avenue and Lake Avenue. Off-peak lane closures are expected on U.S. 6/SR 2.

MAP NUMBER 6



LOCATION: Interstate 480,
Cleveland

ESTIMATED START DATE:
March 2014

BID AMOUNT: \$774,935

**ESTIMATED COMPLETION
DATE:** September 2014

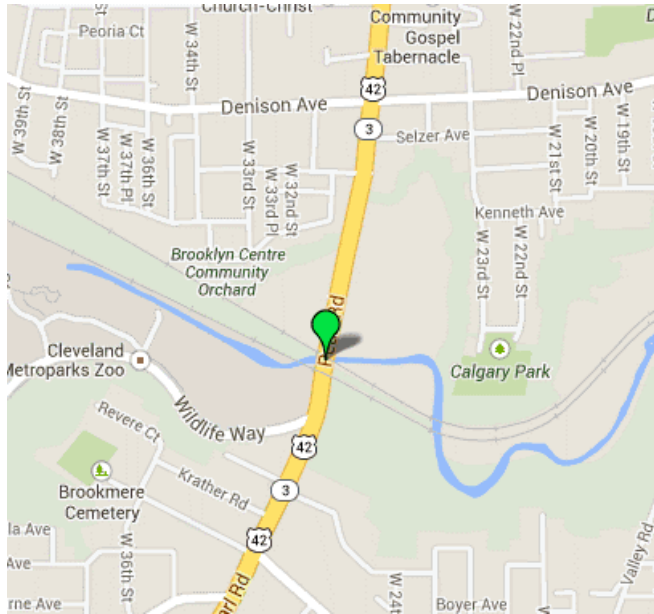
PROJECT I.D.: 94563

DESCRIPTION: Noise barrier construction on I-480 westbound between Pearl Road and State Road in the city of Cleveland.

IMPACT: Traffic will be maintained. Shoulder closures are expected.



MAP NUMBER 7



LOCATION: U.S. Route 42 (Pearl Road), Cleveland

ESTIMATED START DATE: April 2014

BID AMOUNT: \$379,200

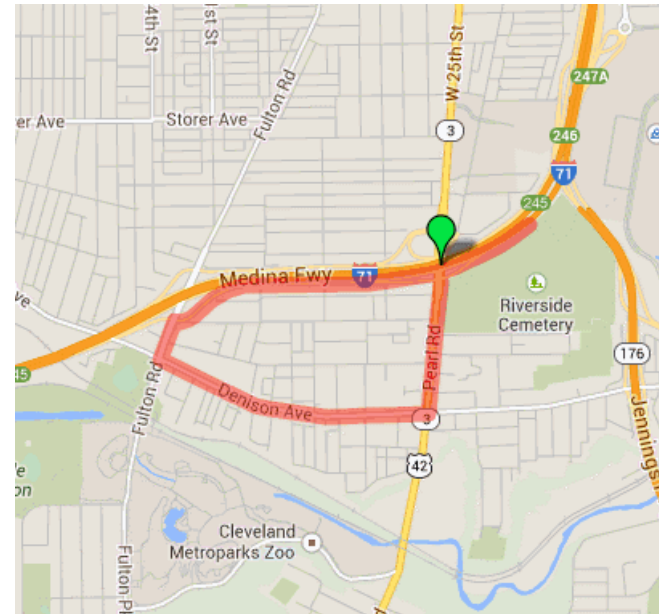
ESTIMATED COMPLETION DATE: September 2014

PROJECT I.D.: 25619

DESCRIPTION: Bridge painting on Pearl Road over Big Creek and Norfolk Southern Railroad in the city of Cleveland.

IMPACT: Traffic will be maintained.

MAP NUMBER 8



LOCATION: West 25th Street, Cleveland

START DATE: March 2013

BID AMOUNT: \$2,771,378

ESTIMATED COMPLETION DATE: June 2014

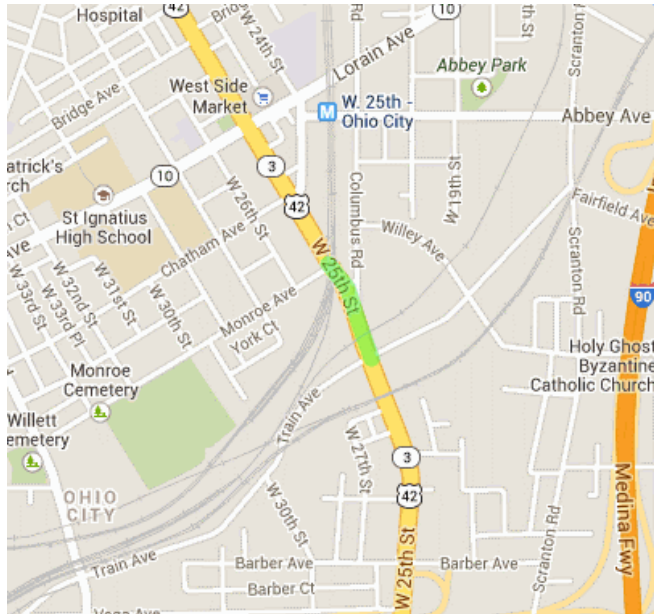
PROJECT I.D.: 83488

DESCRIPTION: Replace the West 25th Street bridge deck over I-71 in the city of Cleveland.

IMPACT: One lane in each direction will be maintained on W 25th Street over I-71. The W 25th Street entrance to I-71 northbound will be closed. Motorists will be detoured via Denison Avenue to Fulton Road to I-71 northbound. Daily lane and shoulder closures are expected on I-71.



MAP NUMBER 9



LOCATION: West 25th Street,
Cleveland

ESTIMATED START DATE:
May 2014

ESTIMATED COST: \$905,000

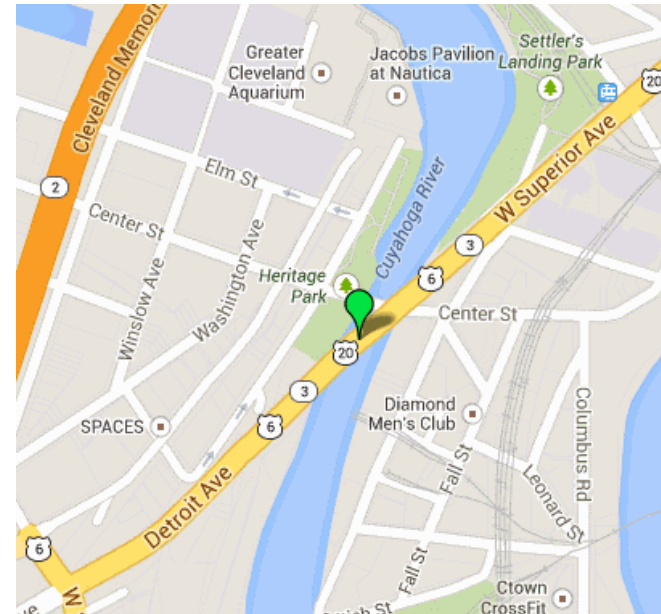
**ESTIMATED COMPLETION
DATE:** October 2014

PROJECT I.D.: 92027

DESCRIPTION: Bridge repair on West 25th Street (U.S.42) over Flats Industrial Railroad and Train Avenue in the city of Cleveland.

IMPACT: Traffic will be maintained with one lane in each direction. Two weekend complete closures are expected that will not impact peak travel times.

MAP NUMBER 10



LOCATION: U.S. 6 (Detroit
Superior) Bridge, Cleveland

ESTIMATED START DATE:
March 2014

BID AMOUNT: \$4,997,376

**ESTIMATED COMPLETION
DATE:** September 2015

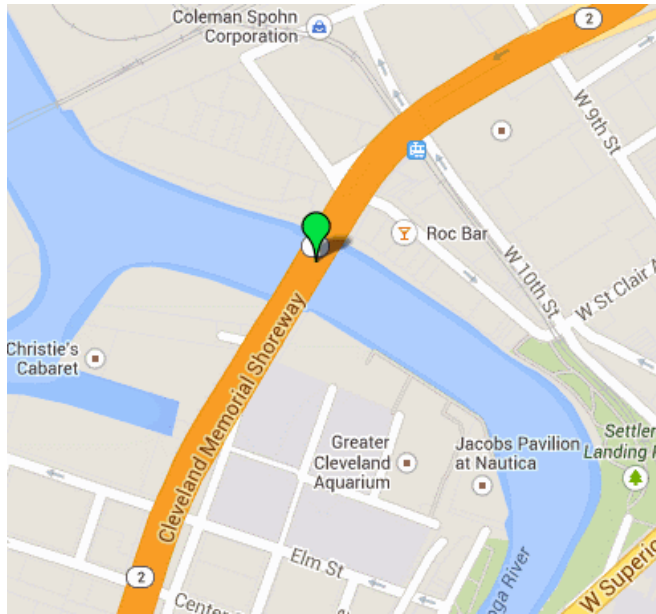
PROJECT I.D.: 77040

DESCRIPTION: Spot painting and miscellaneous repairs of the Detroit-Superior (Veterans Memorial) Bridge in the city of Cleveland.

IMPACT: Short-term lane closures are expected.



MAP NUMBER 11



LOCATION: State Route 2 (Main Avenue), Cleveland

ESTIMATED START DATE: April 2014

BID AMOUNT: \$6,587,889

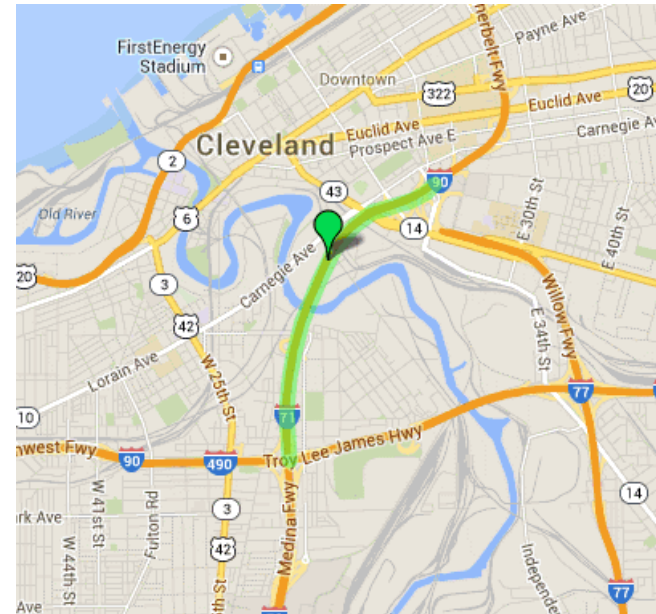
ESTIMATED COMPLETION DATE: November 2015

PROJECT I.D.: 91115

DESCRIPTION: Structural steel repairs to the truss portion of the Main Avenue Bridge in the city of Cleveland.

IMPACT: Traffic will be maintained.

MAP NUMBER 12



LOCATION: Interstate 90, Cleveland

START DATE: March 2011

BID AMOUNT: \$287,400,000

ESTIMATED COMPLETION DATE: October 2014

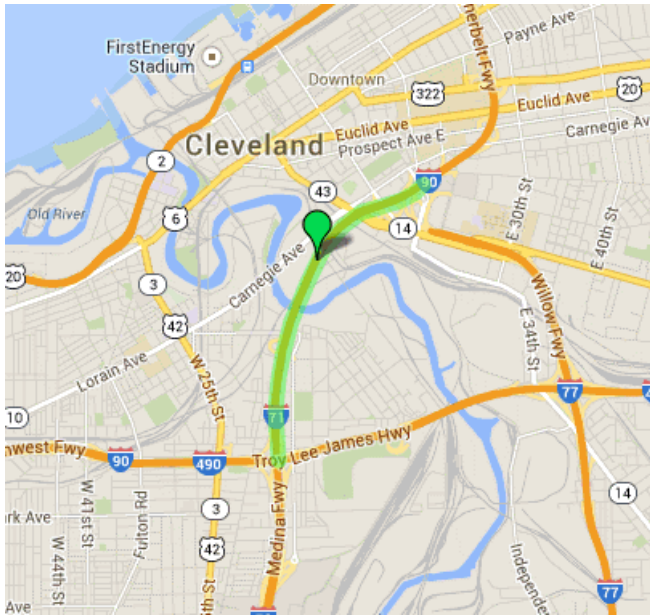
PROJECT I.D.: 85531

DESCRIPTION: The new George V. Voinovich Bridge - the first of two - is now open to two-way traffic. Bridge painting, lighting and minor operations remain.

IMPACT: The new westbound bridge will temporarily carry traffic in both directions - two lanes each direction as well as dedicated access to I-90 west from both East 9th Street and Ontario Streets - during construction of the second new bridge. Visit www.Innerbelt.org for more information.



MAP NUMBER 12



LOCATION: Interstate 90,
Cleveland

START DATE: November 2013

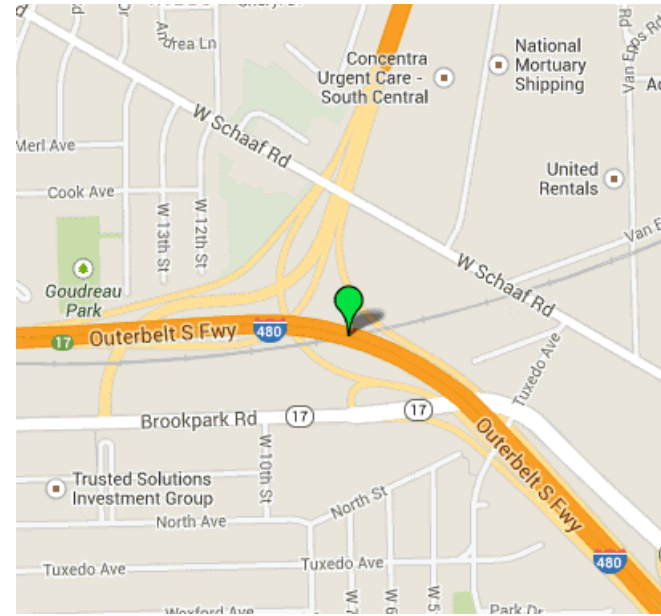
BID AMOUNT: \$273,986,001
PROJECT I.D.: 82119

**ESTIMATED COMPLETION
DATE:** June 2017

DESCRIPTION: Demolition of the current Innerbelt Bridge and construction of the new I-90 eastbound (EB) bridge over the Cuyahoga River Valley that will eventually carry five lanes of EB traffic. The EB bridge is expected to be open to traffic during the fall of 2016.

IMPACT: The new westbound (WB) bridge will temporarily carry two lanes in each direction as well as dedicated access to I-90 WB from E 9th St and Ontario St. Visit www.innerbelt.org for more information about future ramp closures and lane restrictions.

MAP NUMBER 13



LOCATION: Interstate 480,
Brooklyn Heights

ESTIMATED START DATE:
April 2014

BID AMOUNT: \$509,900

**ESTIMATED COMPLETION
DATE:** July 2014

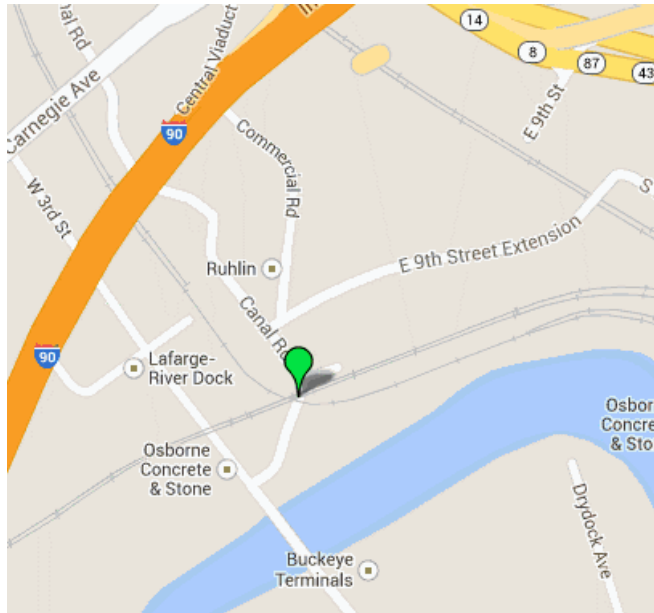
PROJECT I.D.: 95137

DESCRIPTION: Culvert repair under the CSX railroad bridge at the I-480/SR 176 interchange in the village of Brooklyn Heights.

IMPACT: Traffic will be maintained. Overnight shoulder and lane closures are expected.



MAP NUMBER 14



LOCATION: Canal Road,
Cleveland

ESTIMATED START DATE:
September 2014

ESTIMATED COST: \$3,819,975

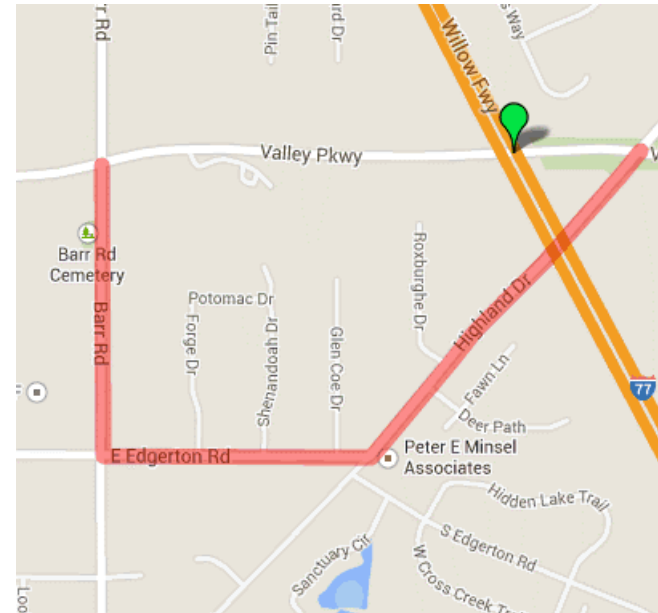
**ESTIMATED COMPLETION
DATE:** October 2015

PROJECT I.D.: 89064

DESCRIPTION: Replace the Canal Road Bridge over CSX Railroad and under Norfolk Southern Railroad in the city of Cleveland.

IMPACT: Traffic will be maintained with one lane in each direction.

MAP NUMBER 15



LOCATION: Valley Parkway,
Brecksville

START DATE: March 2014

BID AMOUNT: \$2,260,749

**ESTIMATED COMPLETION
DATE:** October 2014

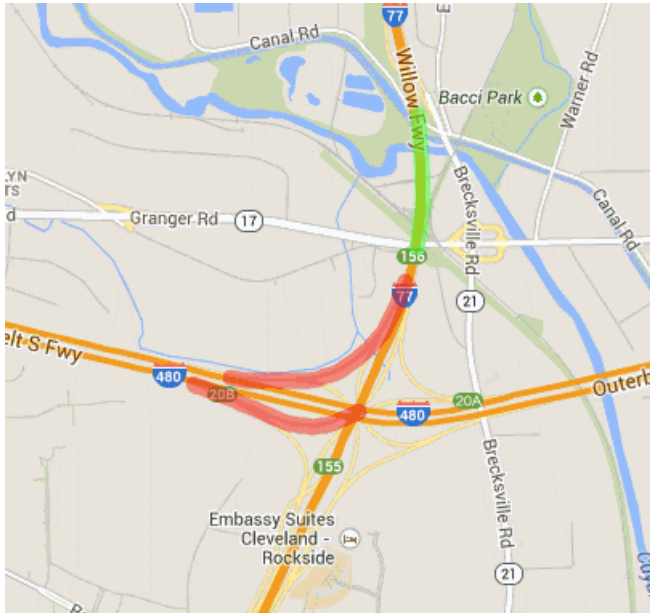
PROJECT I.D.: 91820

DESCRIPTION: Replace the Valley Parkway Bridge over I-77 in the city of Brecksville.

IMPACT: Valley Parkway will be closed over I-77. Detour via Barr Road, East Edgerton Road and Highland Drive.



MAP NUMBER 16



LOCATION: Interstate 77, Independence and Cuyahoga Heights

BID AMOUNT: \$27,373,449
PROJECT I.D.: 77419

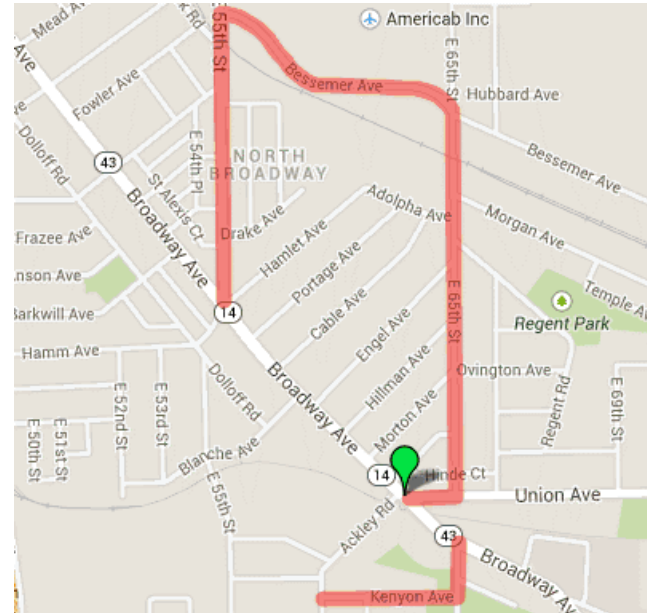
DESCRIPTION: Replace the I-77 bridge deck and parapets over the Cuyahoga River, Canal Rd, SR 17 and the Ohio Canal in the city of Independence and village of Cuyahoga Heights.

IMPACT: Three lanes of I-77 northbound (NB) and southbound (SB) will be maintained. The I-77 SB ramp to I-480 westbound (WB) and the I-480 eastbound (EB) ramp to I-77 NB will be closed. Visit www.77bridgedeckreplacement.transportation.ohio.gov for more information.

START DATE: June 2013

ESTIMATED COMPLETION DATE: June 2017

MAP NUMBER 17



LOCATION: State Route 14 (Broadway Avenue), Cleveland

BID AMOUNT: \$925,519
PROJECT I.D.: 87037

DESCRIPTION: Upgrade traffic signals, signs and pavement markings on Broadway Avenue at the Union Avenue/Ackley Road intersection in the city of Cleveland.

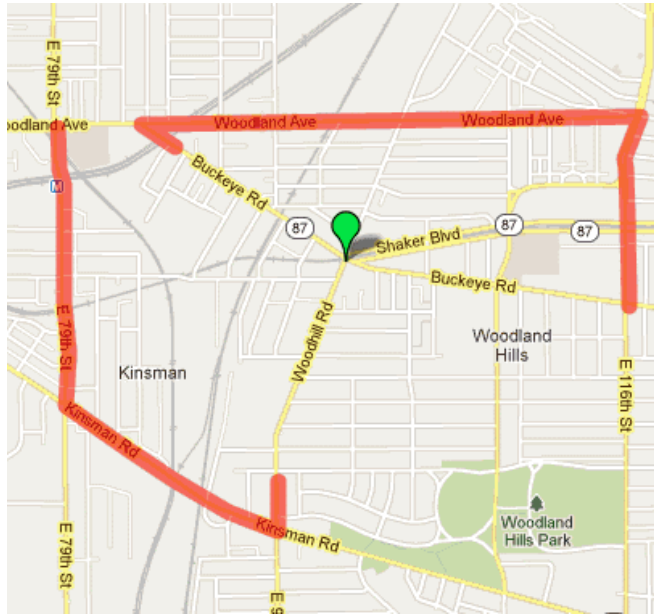
IMPACT: Union Ave will be closed at Broadway Ave. Motorists will be detoured via Union Ave to E 65th St, to Bessemer Rd to E 55th St to Broadway Ave. Ackley Rd will be closed at Broadway Ave. Motorists will be detoured via Kenyon Ave to E 65th St to Broadway Ave.

ESTIMATED START DATE: March 2014

ESTIMATED COMPLETION DATE: September 2014



MAP NUMBER 18



LOCATION: State Route 87, Cleveland

START DATE: July 2013

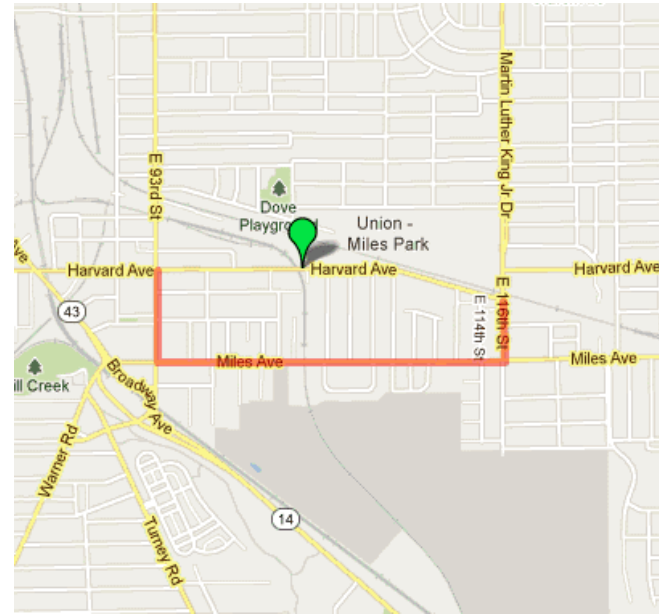
BID AMOUNT: \$9,184,535
PROJECT I.D.: 10787

ESTIMATED COMPLETION DATE: September 2016

DESCRIPTION: Replace the SR 87 bridge over GCRTA at Woodhill Rd and Shaker Blvd in the city of Cleveland. Project also includes water main replacement.

IMPACT: One lane will be maintained in each direction on Woodhill Rd. Complete closures at the intersection of Buckeye Rd and Woodhill Rd are expected. Buckeye Rd motorists will be detoured via Woodland Ave, Martin Luther King Jr. Dr and E 116th St. Woodhill Rd motorists will be detoured via Woodland Ave, E 79th St and Kinsman Rd.

MAP NUMBER 19



LOCATION: Harvard Avenue, Cleveland

START DATE: February 2013

BID AMOUNT: \$1,639,792

ESTIMATED COMPLETION DATE: June 2014

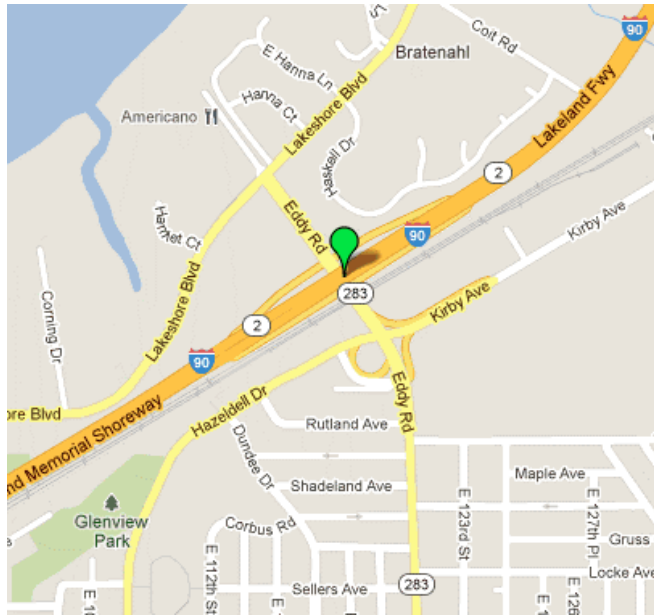
PROJECT I.D.: 13603

DESCRIPTION: Replace the Harvard Avenue bridge over the Wheeling and Lake Erie Railroad at East 103rd Street in the city of Cleveland.

IMPACT: Harvard Avenue will be closed over East 103rd Street. Motorists will be detoured via MLK Jr. Drive to Miles Road to East 93rd Street.



MAP NUMBER 20



LOCATION: Eddy Road,
Cleveland

ESTIMATED START DATE:
September 2013

ESTIMATED COST: \$11,906,899

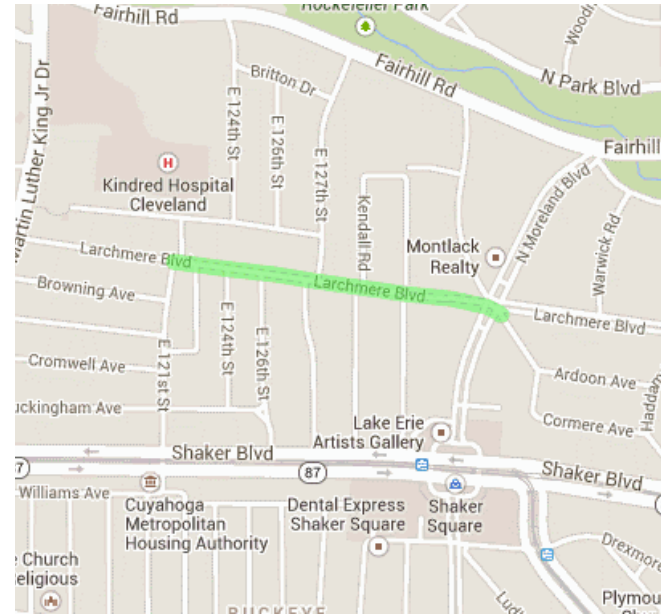
**ESTIMATED COMPLETION
DATE:** October 2015

PROJECT I.D.: 83500

DESCRIPTION: Replace the Eddy Road Bridge deck over I-90 in the city of Cleveland.

IMPACT: Eddy Rd over I-90 will be maintained with one lane in each direction. The I-90 eastbound (EB) exit ramp to Eddy Rd will be closed during phase one. I-90 EB motorists will be detoured via E 152nd St to I-90 WB to Eddy Rd. The Eddy Rd entrance ramp to I-90 EB will be closed during phase two. Motorists will be detoured via I-90 westbound (WB) to E 55th St to I-90 EB.

MAP NUMBER 21



LOCATION: Larchmere
Boulevard, Cleveland

ESTIMATED START DATE:
May 2014

ESTIMATED COST: \$2,570,000

**ESTIMATED COMPLETION
DATE:** August 2015

PROJECT I.D.: 89695

DESCRIPTION: Resurfacing of Larchmere Boulevard between East 121st Street and North Moreland Boulevard in the city of Cleveland.

IMPACT: Traffic will be maintained with one lane in each direction.



MAP NUMBER 22



LOCATION: Waterloo Road,
Cleveland

BID AMOUNT: \$4,886,094

PROJECT I.D.: 89032

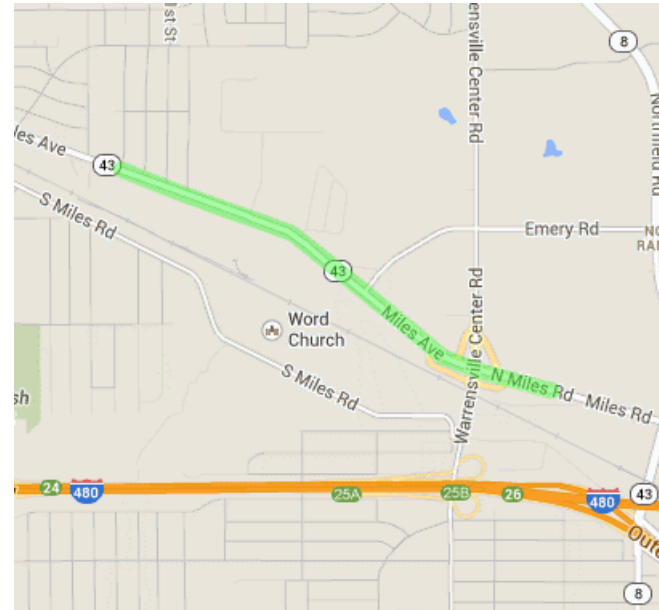
DESCRIPTION: Reconstruction and streetscape improvements to Waterloo Rd between E 152nd St and E 162nd St in the city of Cleveland.

IMPACT: Waterloo Rd between E 152nd St and E 162nd St is closed to westbound (WB) traffic and a one way street only allowing eastbound (EB) traffic through early-spring 2014. WB Waterloo Rd traffic will be detoured via E 163rd St to Trafalgar Ave to E 156th St to Lucknow Ave to East 152nd Street.

START DATE: July 2013

**ESTIMATED COMPLETION
DATE:** October 2014

MAP NUMBER 23



LOCATION: State Route 43 (Miles
Road), Warrensville Heights

ESTIMATED COST: \$739,879

PROJECT I.D.: 85073

DESCRIPTION: Resurfacing of Miles Road between Ingleside Road and Miles Parkway in the city of Warrensville Heights.

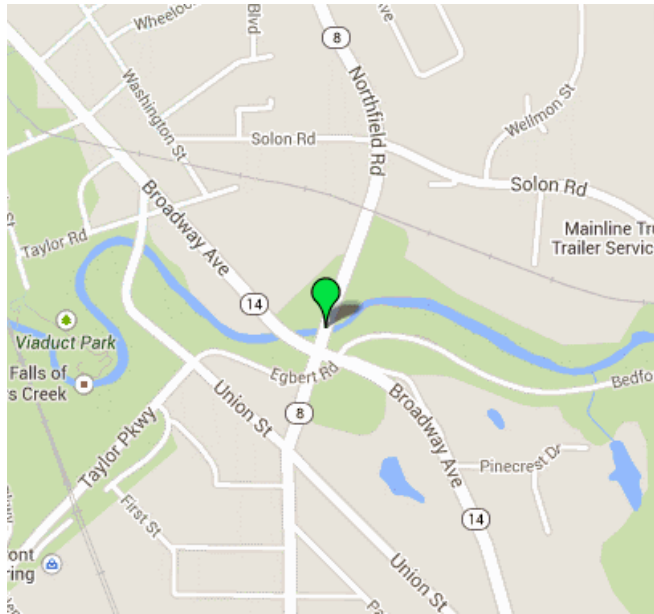
IMPACT: Traffic will be maintained with one lane in each direction.

ESTIMATED START DATE:
April 2014

**ESTIMATED COMPLETION
DATE:** October 2014



MAP NUMBER 24



LOCATION: State Route 8
(Northfield Road), Bedford

ESTIMATED START DATE:
April 2014

BID AMOUNT: \$987,127

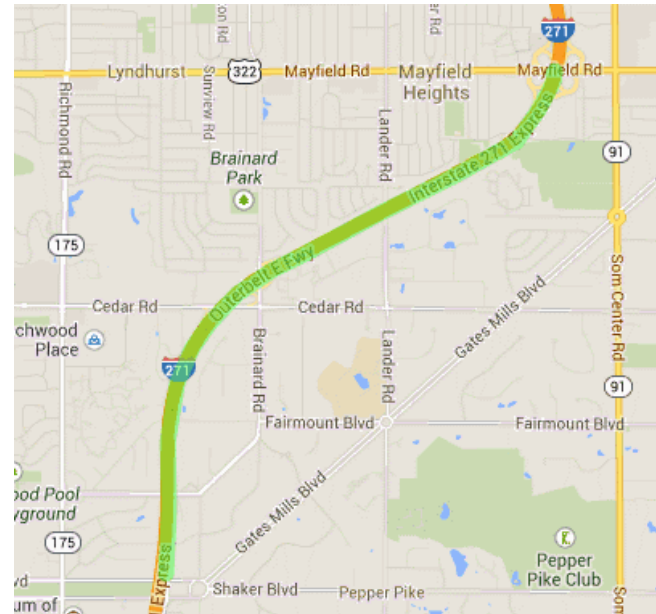
**ESTIMATED COMPLETION
DATE:** October 2014

PROJECT I.D.: 84988

DESCRIPTION: Slope and erosion restoration at the south end of the Northfield Road bridge over Tinkers Creek, SR 14, Wheeling and Lake Erie Railroad and the Metroparks in the city of Bedford.

IMPACT: Short-term lane closures are expected.

MAP NUMBER 25



LOCATION: Interstate 271,
Mayfield Heights and Beachwood

ESTIMATED START DATE:
June 2014

ESTIMATED COST: \$3,660,000

**ESTIMATED COMPLETION
DATE:** June 2015

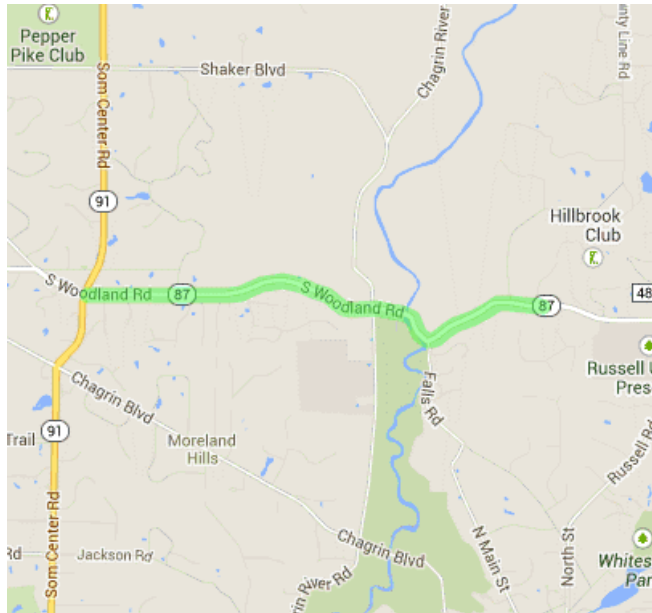
PROJECT I.D.: 87945

DESCRIPTION: Noise barrier repairs on I-271 between Shaker Boulevard and Mayfield Road in the cities of Mayfield Heights and Beachwood and on I-71 northbound between I-80 and Whitney Road in the city of Strongsville.

IMPACT: Shoulder closures and lane closures are expected.



MAP NUMBER 26



LOCATION: State Route 87
(South Woodland Road), Pepper
Pike, Moreland Hills and Hunting
Valley

BID AMOUNT: \$803,899

PROJECT I.D.: 83624

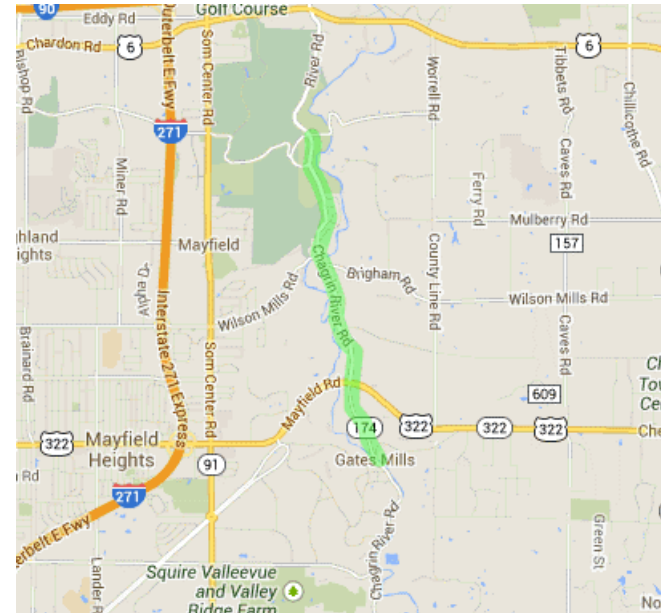
DESCRIPTION: Resurfacing of South Woodland Road between SR 91
(SOM Center Road) and the Geauga County Line in the city of Pepper Pike
and the villages of Moreland Hills and Hunting Valley.

IMPACT: Traffic will be maintained utilizing flaggers.

ESTIMATED START DATE:
June 2014

**ESTIMATED COMPLETION
DATE:** October 2014

MAP NUMBER 27



LOCATION: State Route 174
(River Road), Gates Mills

BID AMOUNT: \$969,667

PROJECT I.D.: 84296

DESCRIPTION: Resurfacing of River Road between Old Mill Road and
the Lake County Line in the village of Gates Mills.

IMPACT: Traffic will be maintained utilizing flaggers.

ESTIMATED START DATE:
May 2014

**ESTIMATED COMPLETION
DATE:** September 2014



PROJECTS WITH MINIMAL IMPACTS TO TRAFFIC

Various, Cuyahoga County

PROJECT I.D.: 88290

Safe Routes to School safety upgrades including off road pedestrian facility, signage, bike racks and pavement markings in the village of Chagrin Falls. Mill Street/South Cleveland Street will be closed between North Street and Low Street. Detour via East Orange Street, North Main Street and Bell Street. Complete: July 2015

Various, Cuyahoga County

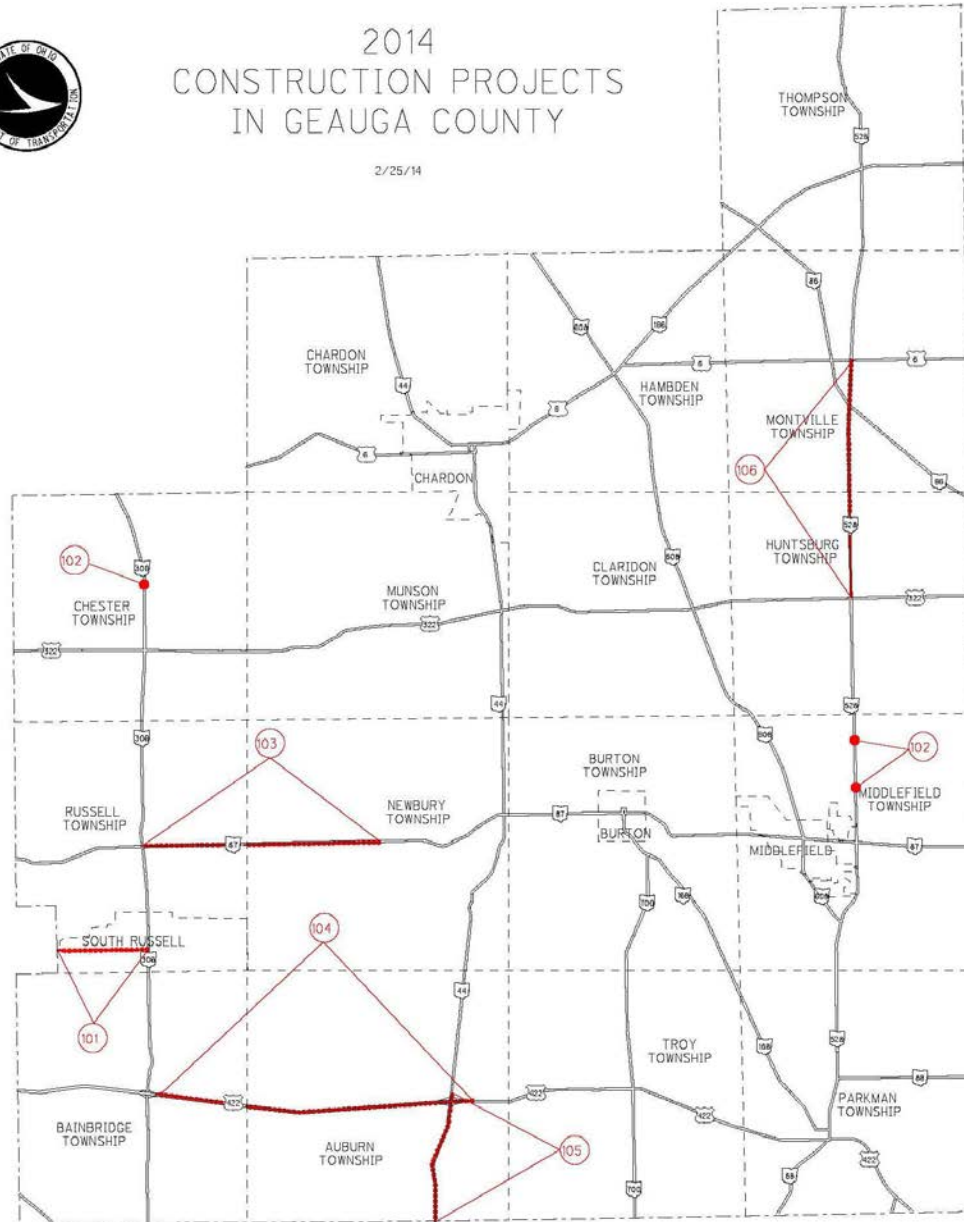
PROJECT I.D.: 82796

Phase 4 signal upgrade project in the city of Lakewood. Traffic will be maintained. Complete: July 2015



2014 CONSTRUCTION PROJECTS IN GEauga COUNTY

2/25/14





MAP NUMBER 101



LOCATION: Bell Road, South Russell

START DATE: December 2013

BID AMOUNT: \$2,770,719

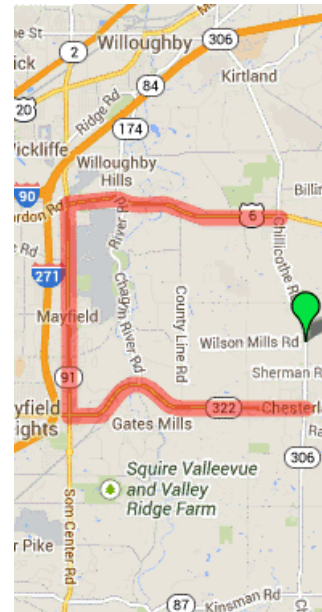
ESTIMATED COMPLETION DATE: October 2014

PROJECT I.D.: 90567

DESCRIPTION: Resurfacing of Bell Road between Ridgewood Road and State Route 306 in the village of South Russell.

IMPACT: Traffic will be maintained utilizing flaggers.

MAP NUMBER 102



LOCATION: State Route 306 and State Route 528, Chester and Middlefield

ESTIMATED START DATE: April 2014

BID AMOUNT: \$1,117,038

ESTIMATED COMPLETION DATE: October 2014

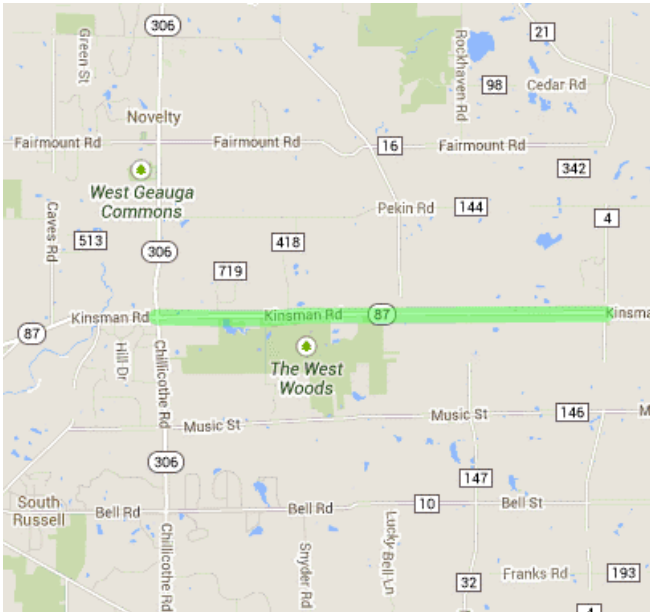
PROJECT I.D.: 91128

DESCRIPTION: Culvert repairs on SR 306 at Wilson Mills Rd and on SR 528 at Nauvoo Rd and Peters Rd in Chester and Middlefield townships. This project also includes bridge replacement in Lake County.

IMPACT: SR 306 at Wilson Mills Rd will be closed to through traffic for 21 days. Detour via Euclid Chardon Rd, SOM Center Rd and Mayfield Rd. Traffic will be maintained utilizing temporary traffic signals on SR 528 at Nauvoo Rd and Peters Rd.



MAP NUMBER 103



LOCATION: State Route 87
(Kinsman Road), Russell and
Newbury

ESTIMATED COST: \$2,585,000

PROJECT I.D.: 83634

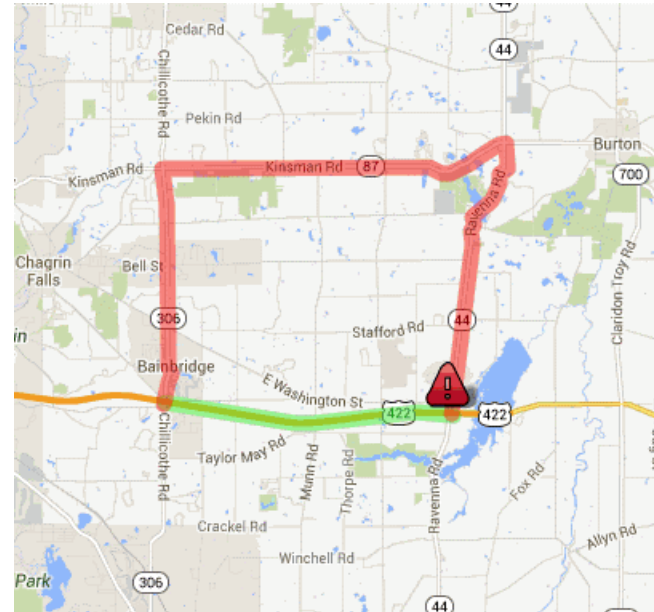
DESCRIPTION: Resurfacing of Kinsman Road between SR 306 and Auburn Road, including the addition of left turn lanes on Kinsman Road and Auburn Road and three culvert replacements in Russell and Newbury townships.

IMPACT: Traffic will be maintained utilizing flaggers. Lane closures are expected.

ESTIMATED START DATE:
April 2014

**ESTIMATED COMPLETION
DATE:** June 2015

MAP NUMBER 104



LOCATION: U.S. Route 422,
Bainbridge and Auburn

BID AMOUNT: \$19,021,660
PROJECT I.D.: 22220

DESCRIPTION: Minor rehabilitation of U.S. 422 between SR 306 and SR 44, including replacing the U.S. 422 eastbound exit and westbound entrance ramps to SR 44, in Bainbridge and Auburn townships.

IMPACT: One lane of traffic will be maintained in each direction using crossovers. The SR 44 entrance ramp to U.S. 422 westbound will be closed for a maximum of 30 days. Motorists will detour via SR 44 northbound to SR 87 westbound to SR 306 southbound to U.S. 422 westbound. The U.S. 422 eastbound exit ramp to SR 44 will be closed in 2015.

ESTIMATED START DATE:
April 2014

**ESTIMATED COMPLETION
DATE:** July 2016



MAP NUMBER 105



LOCATION: State Route 44
(Ravenna Road), Auburn

ESTIMATED START DATE:
May 2014

BID AMOUNT: \$1,199,603

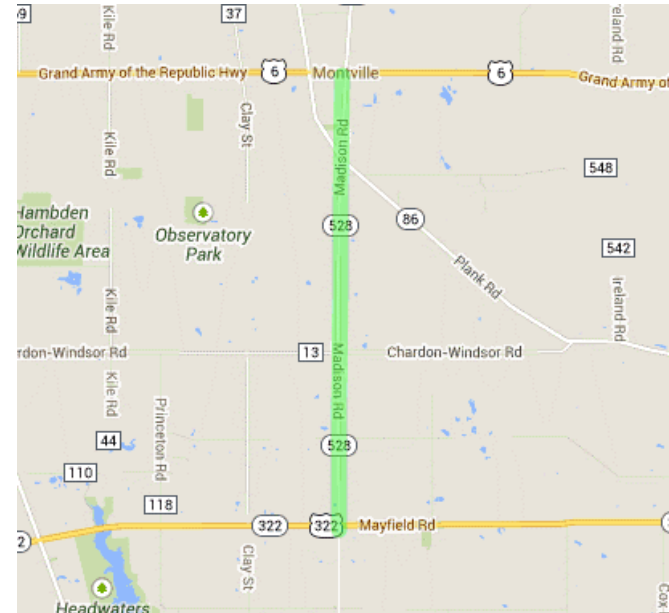
**ESTIMATED COMPLETION
DATE:** September 2014

PROJECT I.D.: 83630

DESCRIPTION: Resurfacing of Ravenna Road between the Portage County Line and U.S. 422 in Auburn Township.

IMPACT: Traffic will be maintained utilizing flaggers.

MAP NUMBER 106



LOCATION: State Route 528
(Madison Road), Huntsburg and
Montville

ESTIMATED START DATE:
April 2014

BID AMOUNT: \$1,838,378

**ESTIMATED COMPLETION
DATE:** October 2014

PROJECT I.D.: 85216

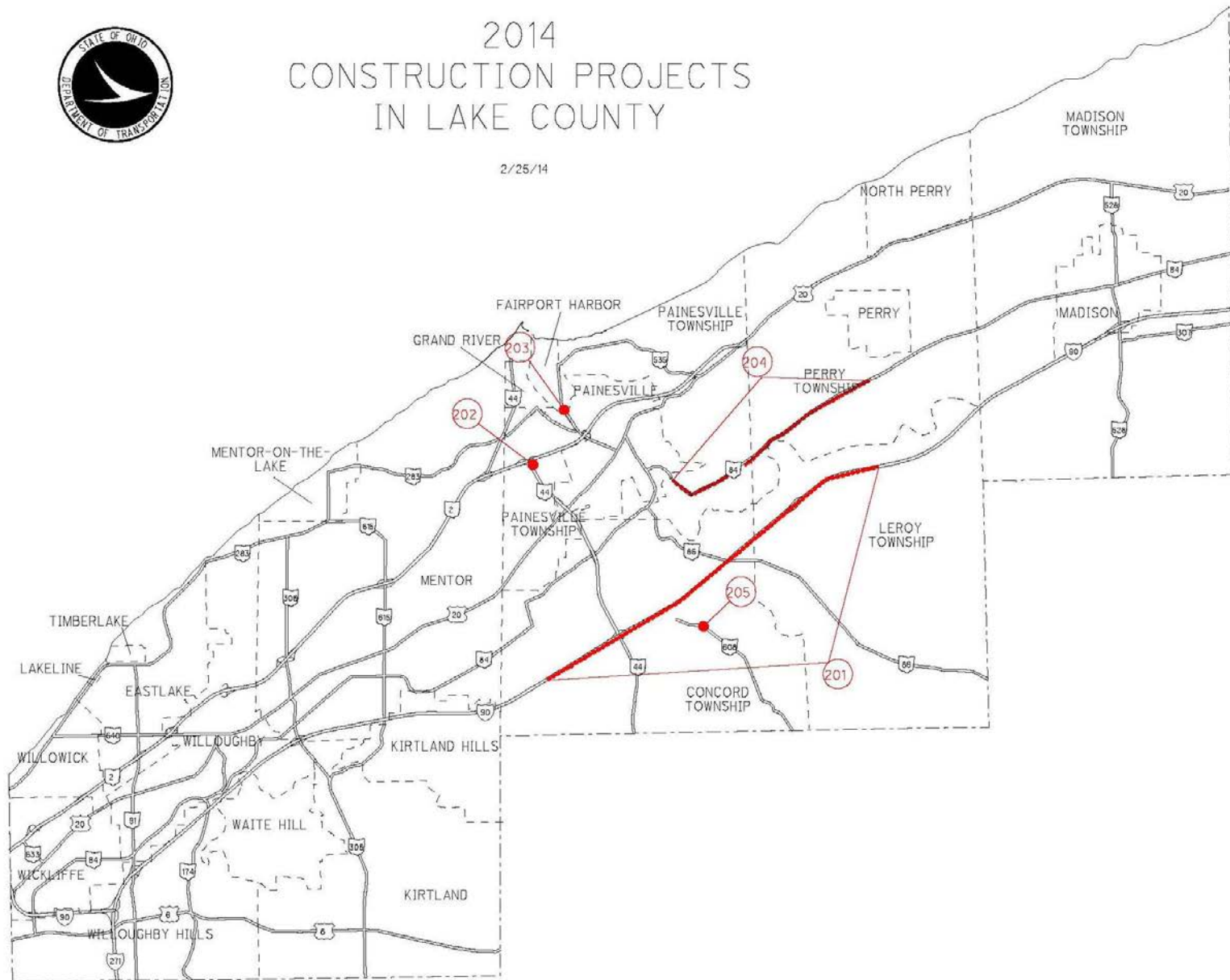
DESCRIPTION: Resurfacing on Madison Road between U.S. 322 (Mayfield Road) and U.S. 6, including replacing two culverts/storm sewers in Huntsburg and Montville townships.

IMPACT: Traffic will be maintained utilizing flaggers.



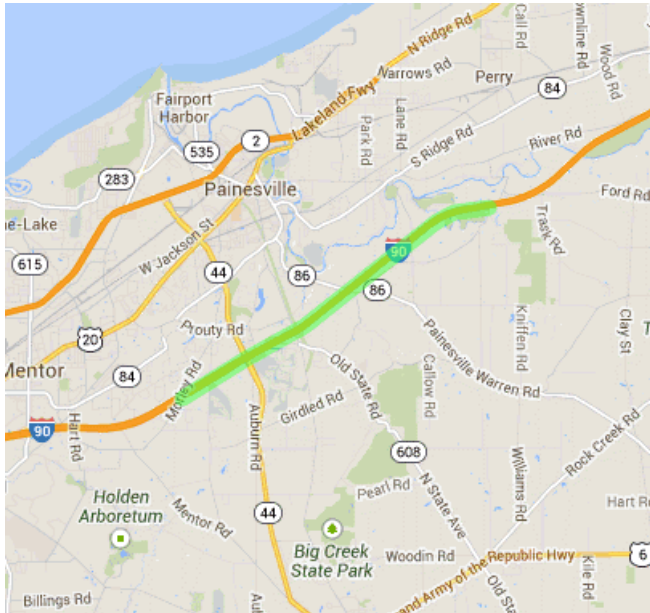
2014
CONSTRUCTION PROJECTS
IN LAKE COUNTY

2/25/14





MAP NUMBER 201



LOCATION: Interstate 90,
Eastlake, Concord and LeRoy

BID AMOUNT: \$59,682,003

PROJECT I.D.: 75479

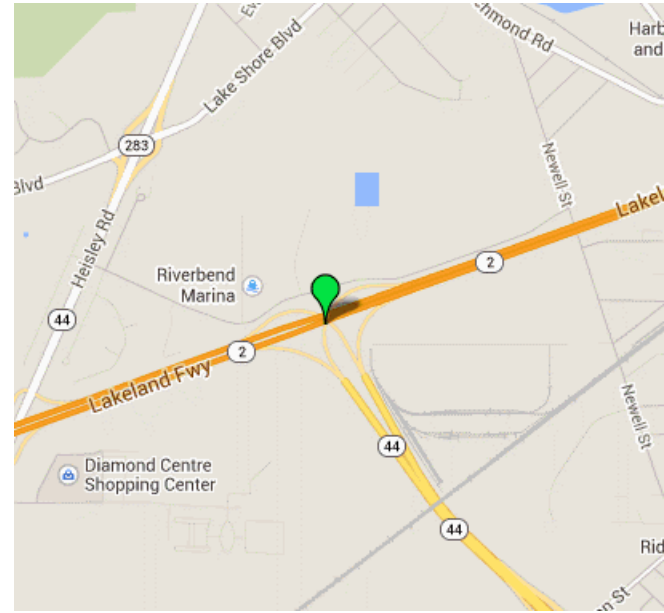
DESCRIPTION: Major rehabilitation of I-90 between Morley Road and Paine Road, including work on 10 mainline bridges in Concord and LeRoy Townships.

IMPACT: Traffic will be maintained using crossovers. Overnight lane and ramp closures are expected.

START DATE: January 2012

**ESTIMATED COMPLETION
DATE:** August 2014

MAP NUMBER 202



LOCATION: State Route 44,
Willoughby Hills

ESTIMATED COST: \$400,000

PROJECT I.D.: 95878

DESCRIPTION: Culvert replacement on SR 44 northbound at the SR 2 interchange in Painesville Township.

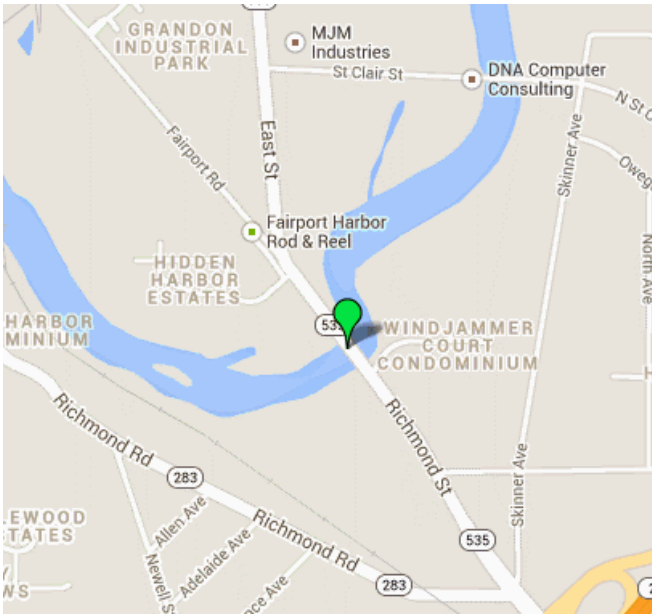
IMPACT: Overnight ramp closures are expected.

ESTIMATED START DATE:
September 2014

**ESTIMATED COMPLETION
DATE:** November 2014



MAP NUMBER 203



LOCATION: State Route 535,
Eastlake

BID AMOUNT: \$4,091,537

PROJECT I.D.: 23455

DESCRIPTION: Replace the SR 535 bridge over the Grand River in the village of Fairport Harbor and city of Painesville.

IMPACT: Traffic will be maintained with one lane in each direction.

ESTIMATED START DATE:
April 2014

**ESTIMATED COMPLETION
DATE:** October 2015

MAP NUMBER 204



LOCATION: State Route 84,
Painesville and Perry

BID AMOUNT: \$1,317,449

PROJECT I.D.: 83643

DESCRIPTION: Resurfacing of SR 84 between Riverside Drive and Shepard Road in Painesville and Perry townships.

IMPACT: Traffic will be maintained utilizing flaggers.

ESTIMATED START DATE:
May 2014

**ESTIMATED COMPLETION
DATE:** October 2014



DISTRICT 12 REGIONAL PROJECTS

Various Routes, Cuyahoga, Geauga and Lake Counties

PROJECT I.D.: 92222

Sign structure maintenance on various routes in Cuyahoga, Geauga and Lake counties. Traffic will be maintained. Begin: June 2013/Complete: June 2014

Various Routes, Cuyahoga, Geauga and Lake Counties

PROJECT I.D.: 94047

Pavement marking, striping and raised pavement marking replacements on various routes in Cuyahoga, Geauga and Lake counties. Traffic will be maintained. Begin: October 2013/Complete: June 2014

Various Routes, Cuyahoga, Geauga and Lake Counties

PROJECT I.D.: 94046

Guardrail upgrades on various routes in Cuyahoga, Geauga and Lake counties. Traffic will be maintained. Shoulder closures expected. Begin: April 2014/Complete: September 2014

Various Routes, Cuyahoga, Geauga and Lake Counties

PROJECT I.D.: 93518

Guardrail repairs on various routes in Cuyahoga, Geauga and Lake counties. Traffic will be maintained. Lane closures expected during off-peak hours. Begin: March 2014/Complete: October 2014

Various Routes, Cuyahoga, Geauga and Lake Counties

PROJECT I.D.: 94803

Resurfacing on various routes in Cuyahoga, Geauga and Lake counties. Traffic will be maintained. Lane closures expected during off-peak hours. Begin: April 2014/Complete: September 2014

Various Routes, Cuyahoga, Geauga and Lake Counties

PROJECT I.D.: 94490

Bridge repairs on various routes in Cuyahoga, Geauga and Lake counties. Traffic will be maintained. Lane closures expected during off-peak hours. Begin: May 2014/Complete: October 2014

Various Routes, Cuyahoga, Geauga and Lake Counties

PROJECT I.D.: 94811

Resurfacing on various routes in Cuyahoga, Geauga and Lake counties. Traffic will be maintained. Weekend lane closures expected. Begin: June 2014/Complete: September 2014



DISTRICT 12 REGIONAL PROJECTS

Various Routes, Cuyahoga, Geauga and Lake Counties

PROJECT I.D.: 94044

Traffic signal repairs on various routes in Cuyahoga, Geauga and Lake counties. Traffic will be maintained. Lane closures expected during off-peak hours. Begin: June 2014/Complete: November 2014

Various Routes, Cuyahoga, Geauga and Lake Counties

PROJECT I.D.: 94074

Lighting upgrades on various routes in Cuyahoga, Geauga and Lake counties. Traffic will be maintained. Begin: June 2014/Complete: June 2015

Various Routes, Cuyahoga, Geauga and Lake Counties

PROJECT I.D.: 94045

Sign structure repairs on various routes in Cuyahoga, Geauga and Lake counties. Traffic will be maintained. Begin: July 2014/Complete: October 2014

Various Routes, Cuyahoga, Geauga and Lake Counties

PROJECT I.D.: 96669

Pavement markings on various routes in Cuyahoga, Geauga and Lake counties. Traffic will be maintained. Begin: August 2014/Complete: July 2015



Cuyahoga County

Project I.D.	Managing Agency	Description	Projected Cost
5383	County Engineer	Major rehabilitation to the Columbus Road Lift Bridge over the Cuyahoga River in the city of Cleveland.	\$30,323,619
83005	County Engineer	Reconfigure the intersection of Martin Luther King Jr. Drive with East 105 th Street and University Circle in the city of Cleveland	\$6,957,014
90218	City of Cleveland	Intersection improvements on Professor Avenue between West 10 th Street/Fairfield Avenue and Jefferson Avenue in the city of Cleveland.	\$976,099
89722	City of Cleveland	Streetscape project on West 6 th Street between St. Clair and Lakeside Avenue in the city of Cleveland.	\$966,310
90888	County Engineer	Resurfacing of Snow Road between West 130 th Street and Ridge Road in the cities of Parma and Parma Heights.	\$5,191,490
85297	City of Westlake	Construct a Clemens Road by-pass and a dedicated right turn lane on southbound Crocker Road to I-90 westbound in the city of Westlake.	\$4,063,164
82566	County Engineer	Major pavement reconstruction on Ridge Road between Delora Avenue and Memphis Avenue in the city of Brooklyn.	\$8,309,354
85392	City of Cleveland	Resurfacing of Woodland Avenue (SR 87) between East 55 th Street and Buckeye Road and Buckeye Road between Woodland Avenue and Ambler Road in the city of Cleveland.	\$7,395,317
87681	City of Solon	Traffic signal equipment upgrade in the city of Solon.	\$4,514,859
85403	City of Cleveland	Resurfacing of U.S. 322 between U.S. 6 and East 93 rd Street in the city of Cleveland.	\$5,187,875
85362	City of Cleveland Heights	Resurfacing of U.S. 322 (Mayfield Rd) between Kenilworth Road and South Belvoir Boulevard in the city of Cleveland Heights.	\$4,041,173
89721	Mayfield Village	Mayfield Village Greenway Trail construction between Wilson Mills Road and White Road in the village of Mayfield.	\$1,334,272
96432	Cleveland Metroparks	Repair and resurface parkway roads and parking areas along Euclid Creek and Mill Stream Run Reservations.	\$805,491
88667	City of Strongsville	Widening and reconstruction of U.S. 42 (Pearl Road) between Boston Road and Drake Road in the city of Strongsville.	\$7,157,512
92121	County Engineer	Resurfacing of Belvoir Boulevard. between Fairmount Blvd. and Mayfield Road in the cities of University Heights and South Euclid.	\$3,394,143
85207	County Engineer	Reconfigure the six-legged intersection of U.S. 422 (Chagrin Boulevard), Warrensville Center Road, SR 8 (Northfield Road) and Van Aken Boulevard in the city of Shaker Heights.	\$8,095,807



Cuyahoga County

Project I.D.	Managing Agency	Description	Projected Cost
88443	Cleveland-Cuyahoga County Port Authority	Construct a riverwalk connecting Front Street and Main Avenue in the city of Cleveland.	\$1,752,762
85361	City of Brook Park	Resurfacing on Engle Road (SR 291) between Sheldon Road and Brookpark Road in the city of Brook Park.	\$2,812,883
24106	County Engineer	Replacement of the Bellaire Road bridge over Big Creek between Kensington Avenue and Cress Road in the city of Cleveland.	\$2,200,000
10900	County Engineer	Widen and reconstruct Bagley Road/Pleasant Valley Road between U.S. 42 (Pearl Road) and York Road in the cities of Middleburg Heights and Parma.	\$19,334,700
94456	City of Brecksville	Culvert repairs on Snowville Road west of Riverview Road in the city of Brecksville.	\$302,000
91038	County Engineer	Resurfacing of Highland Road between Euclid Avenue and Richmond Road in the cities of Euclid and Richmond Heights.	\$3,136,882

Lake County

Project I.D.	Managing Agency	Description	Projected Cost
92355	City of Mentor	Resurfacing of SR 615 (Munson Road) between Center Street and SR 283 (Lakeshore Boulevard) in the city of Mentor.	\$563,975
89718	City of Painesville	Streetscape project on Main Street between State Street and Park Place/Veteran's Park in the city of Painesville.	\$1,299,172
93296	County Engineer	Resurfacing of Jackson Street between Nye Road and the city of Painesville Corporation line in Painesville Township.	\$410,425
80955	Painesville Township	Streetscape project on U.S. 20 (Mentor Avenue) between Wellesley Road and Fern Drive in Painesville Township.	\$224,442
93295	County Engineer	Resurfacing of Hubbard Road between U.S. 20 and Lake Road in Madison Township.	\$2,038,835



OUR MISSION

To provide easy conveyance of people and goods from place to place, we will:

Take care of what we have;

Make our system work better;

Improve safety;

Enhance capacity

OUR VISION

A long-term, reliable, professional and highly productive organization

For more information please contact,

Amanda McFarland, Public Information Officer, (216) 584-2005 | Molly Leonard, Public Information Officer, (216) 584-2006

Jocelynn Clemings, Public Information Officer, Cleveland's George V. Voinovich Bridge (216) 584-4030



Like us on Facebook:

www.facebook.com/District12Cleveland



Follow us on Twitter:

www.twitter.com/odot_Cleveland



Statewide Traffic Information:

www.Ohgo.com

For general information, call (800) 732-4896 or visit District 12's Web site at: www.transportation.ohio.gov/dist12

Printed March 2014

